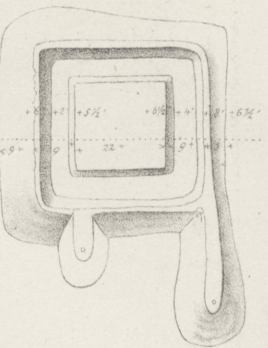
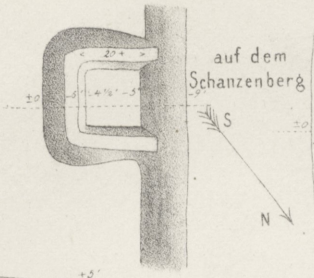
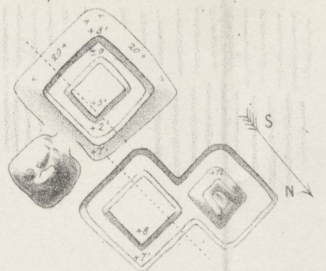
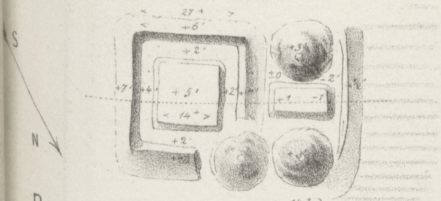


Specula b. am Stofs.

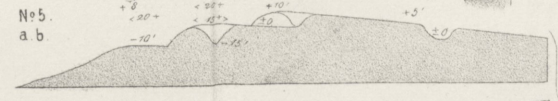

Specula d.

Castell e.

Der Tummelberg.

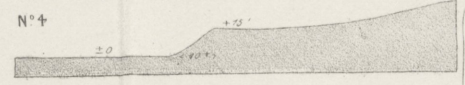


Restaurirtes Profil der Specula a.



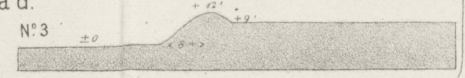
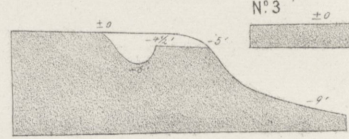

auf dem Schanzenberg

Profile am Tummelberg




Profil der Specula b.

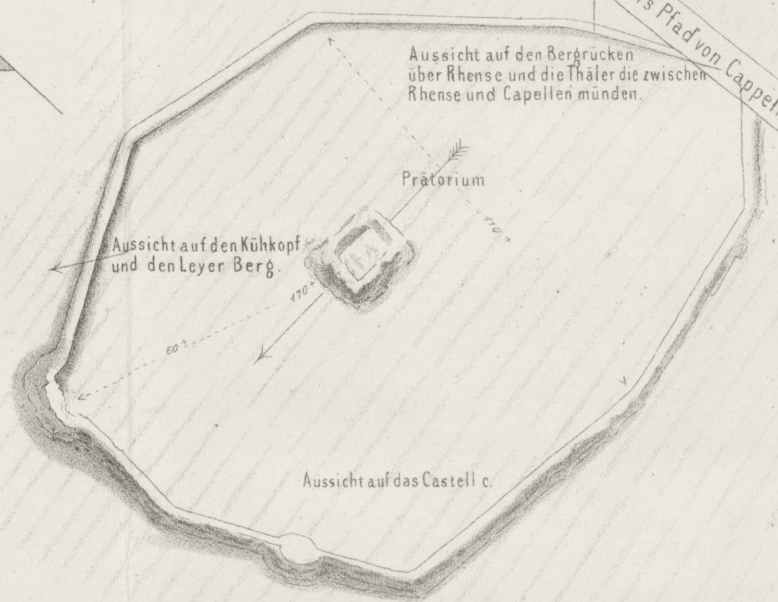
Profil der Specula d.



Profil des Castells e.



Castell h Schillerhof.



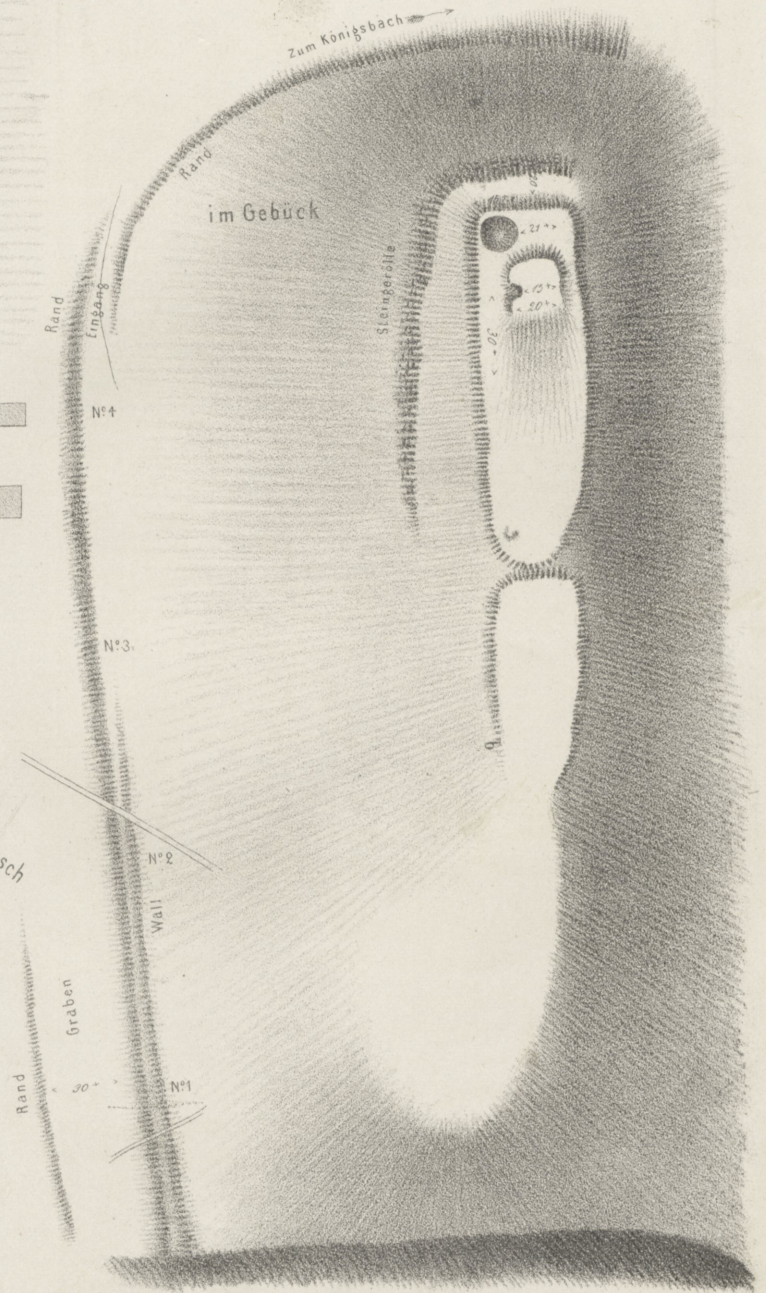
Aussicht auf den Bergrücken über Rhense und die Thäler die zwischen Rhense und Capellen münden.

Pratorium

Aussicht auf den Kùhkopf und den Leyer Berg.

Aussicht auf das Castell c.

Pastors Pfad von Capellen nach Waldesch



im Gebück

Zum Königsbach

Rand

Eingang

Steingeröille

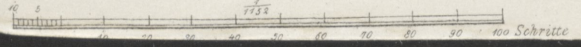
N°4

N°3

N°2

N°1


Maasstab für die Grundrisse abcdeh.





Alte Verschanzungen und Grabhügel
auf dem
HUNDRÜCKEN
bei
WALDESCH.





Bronzestatuë des jugendlichen Bacchus.

Leibgr. Anst. v. J. J. J. in Weid.