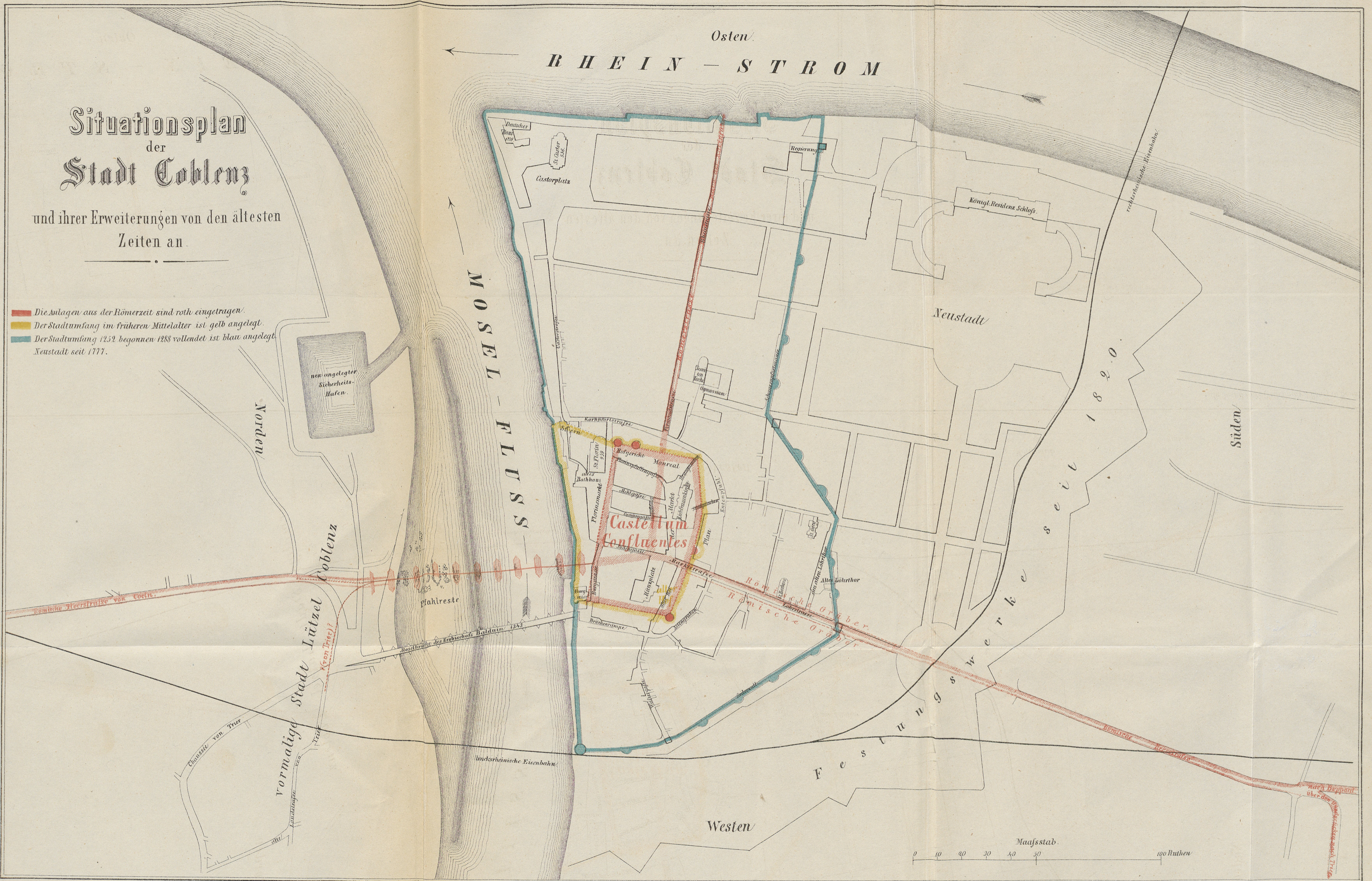


Situationsplan der Stadt Coblenz

und ihrer Erweiterungen von den ältesten
Zeiten an.

- Die Anlagen aus der Römerzeit sind roth eingetragen.
- Der Stadumfang im früheren Mittelalter ist gelb angelegt.
- Der Stadumfang 1252 begonnen 1888 vollendet ist blau angelegt.
Neustadt seit 1777.



Stadts-Regulation
der
Stadt Coblenz

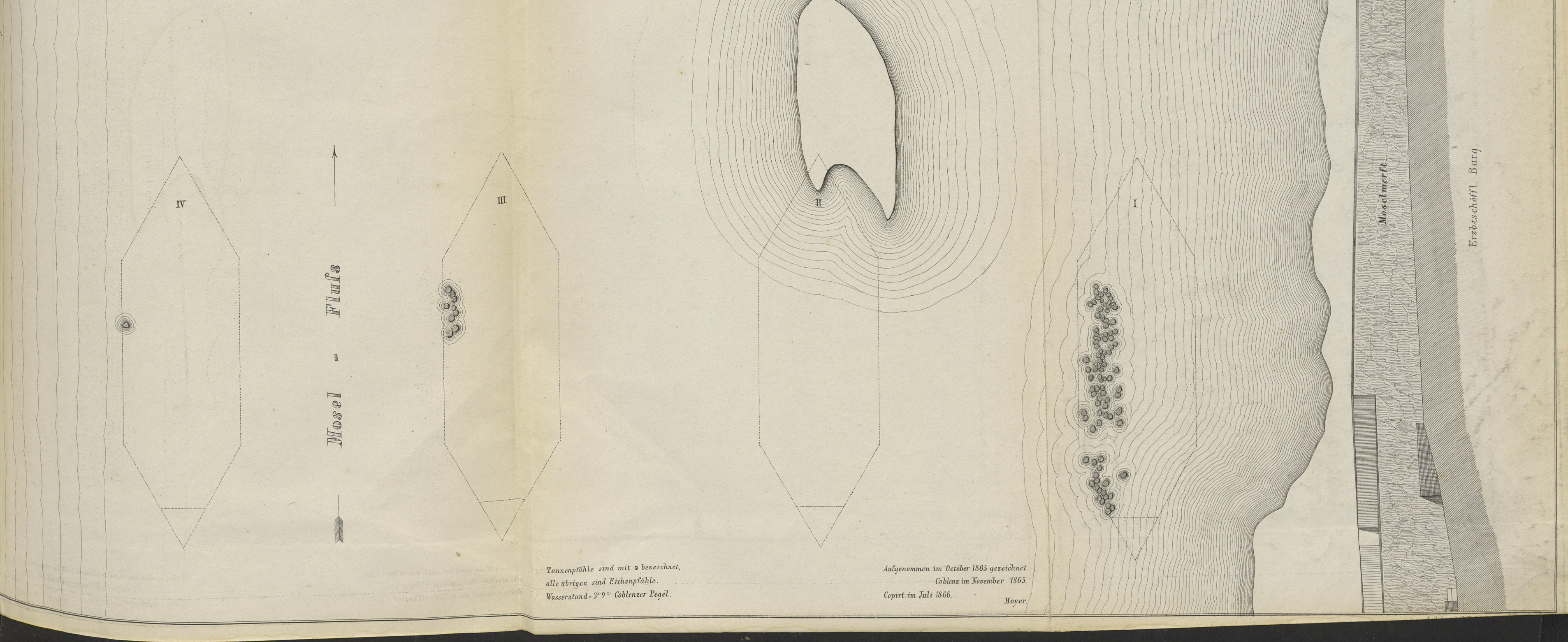
und ihrer Vorweilungen von den ältesten
Zeiten an


Die ersten aus dem Jahre 1388 sind
die nachherigen im Jahre 1525
die nachherigen im Jahre 1711
Jahr 1711

1811

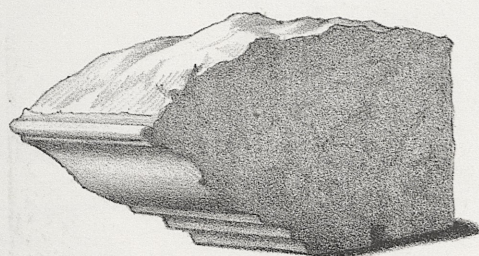


Specialplan
der
Pfahlreste in der Mosel bei Coblenz






18




1/8 nat. Gröfse.

24



1/20 nat. Gröfse

3



1/6 nat. Gröfse

26

16




1/13 nat. Gröfse

25



1/11 nat. Gröfse.

2



1/20 nat. Gröfse.

A




7/7 nat. Gröfse

1

B



7/9 nat. Gröfse.




1/10 nat. Gröfse.

23




1/32 nat. Gröfse.

5




1/20 nat. Gröfse.

4




1/5 nat. Gröfse.

10




34

1/16 nat. Gröfse




1/16 nat. Gröfse.

17



1/21 nat. Gröfse.

8



1/11 nat. Gröfse.

33




1/17 nat. Gröfse.

32



1/10 nat. Gröfse




1/21 nat. Gröfse

SEMVVS TABT

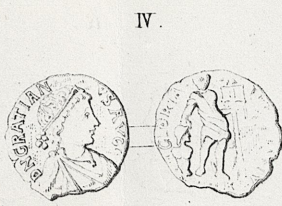
1/5 nat. Gröfse.



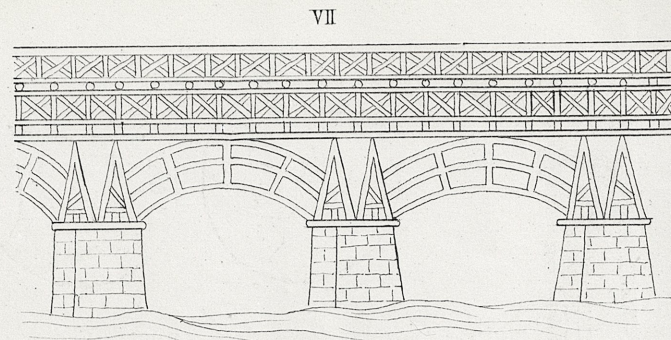
1/8 nat. Gröfse



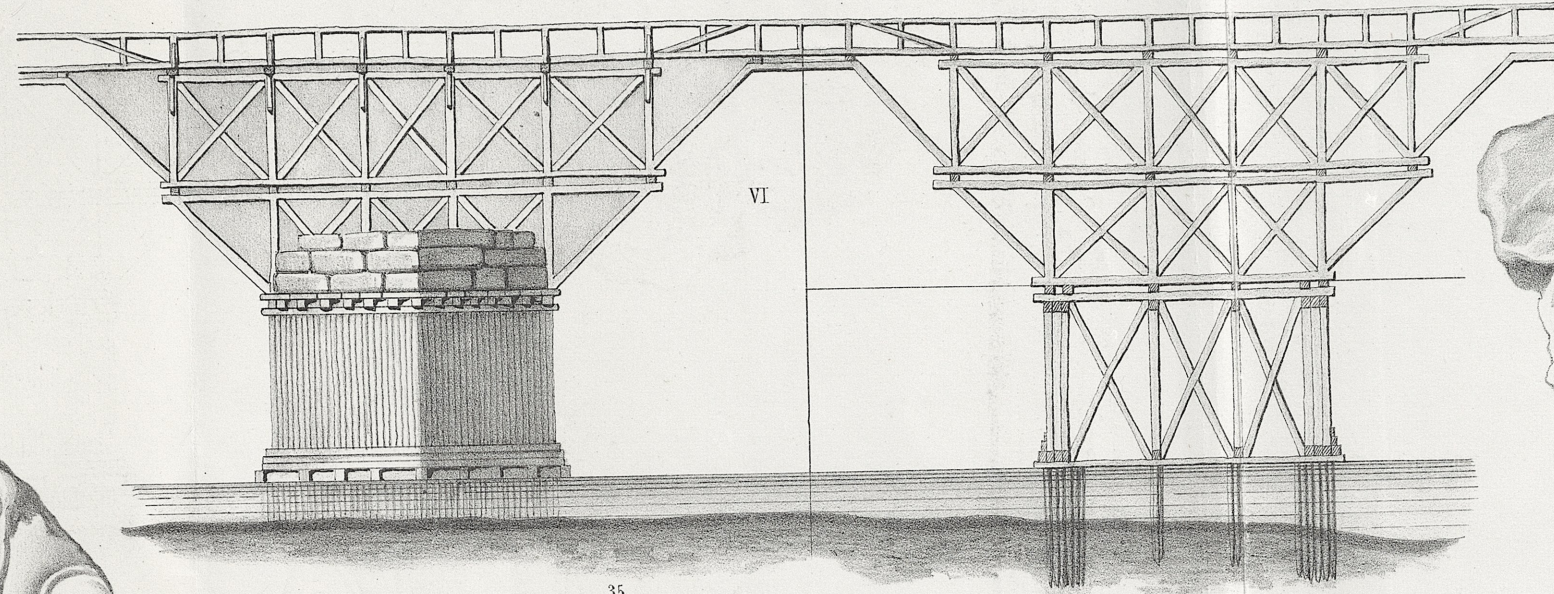
IV.



IV.

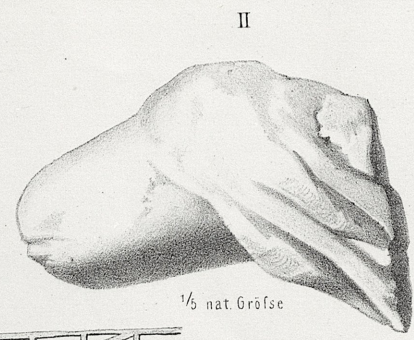


VII




VI

35



1/5 nat. Gröfse

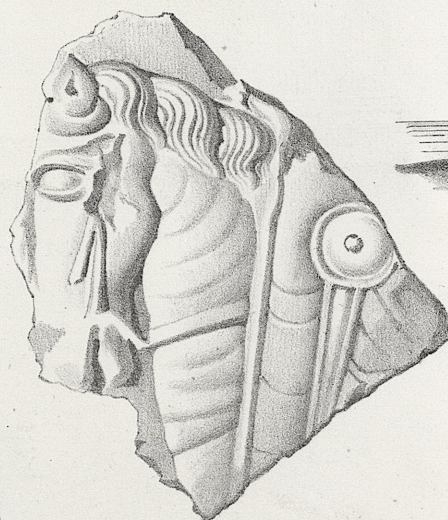


2/3 nat. Gröfse



1/5 nat. Gröfse

77



1/10 nat. Gröfse

36




2/21 nat. Gröfse

75.



1/12 nat. Gröfse

38



1/3 nat. Gröfse

39.




1/6 nat. Gröfse

II




1/10 nat. Gröfse


III



1/14 nat. Gröfse



1/13 nat. Gröfse




1/4 nat. Gröfse

73







1/5 nat. Gröfse

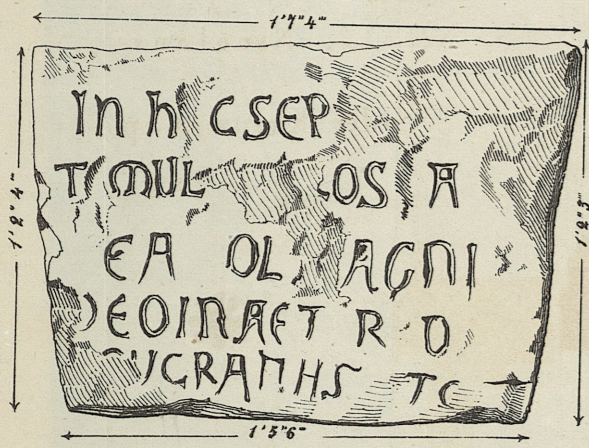
III



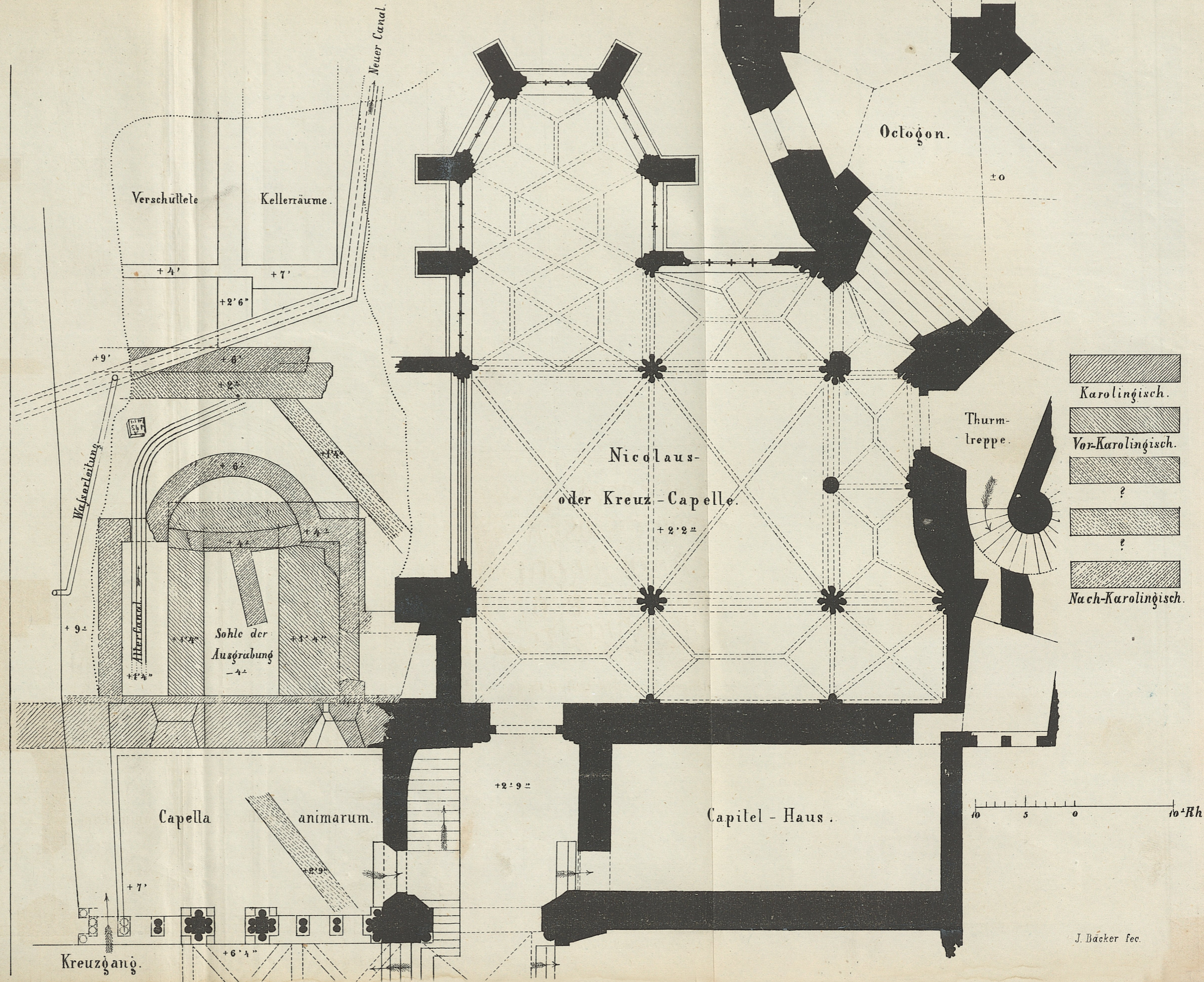









Angebl. Grabstein Carls d. Gr.





IN THE
TOWN OF
EA OF
DEPARTMENT
TO

Handwritten text, possibly a signature or date, located below the central rectangular area.

Handwritten text, possibly a signature or date, oriented vertically on the right side of the page.

Faint text or label on the left side of the drawing.

Faint text or label on the left side of the drawing.

Situationsplan des Grundstückes der neuen Knabenschulen von Severin und der auf demselben gefundenen Särge etc.

