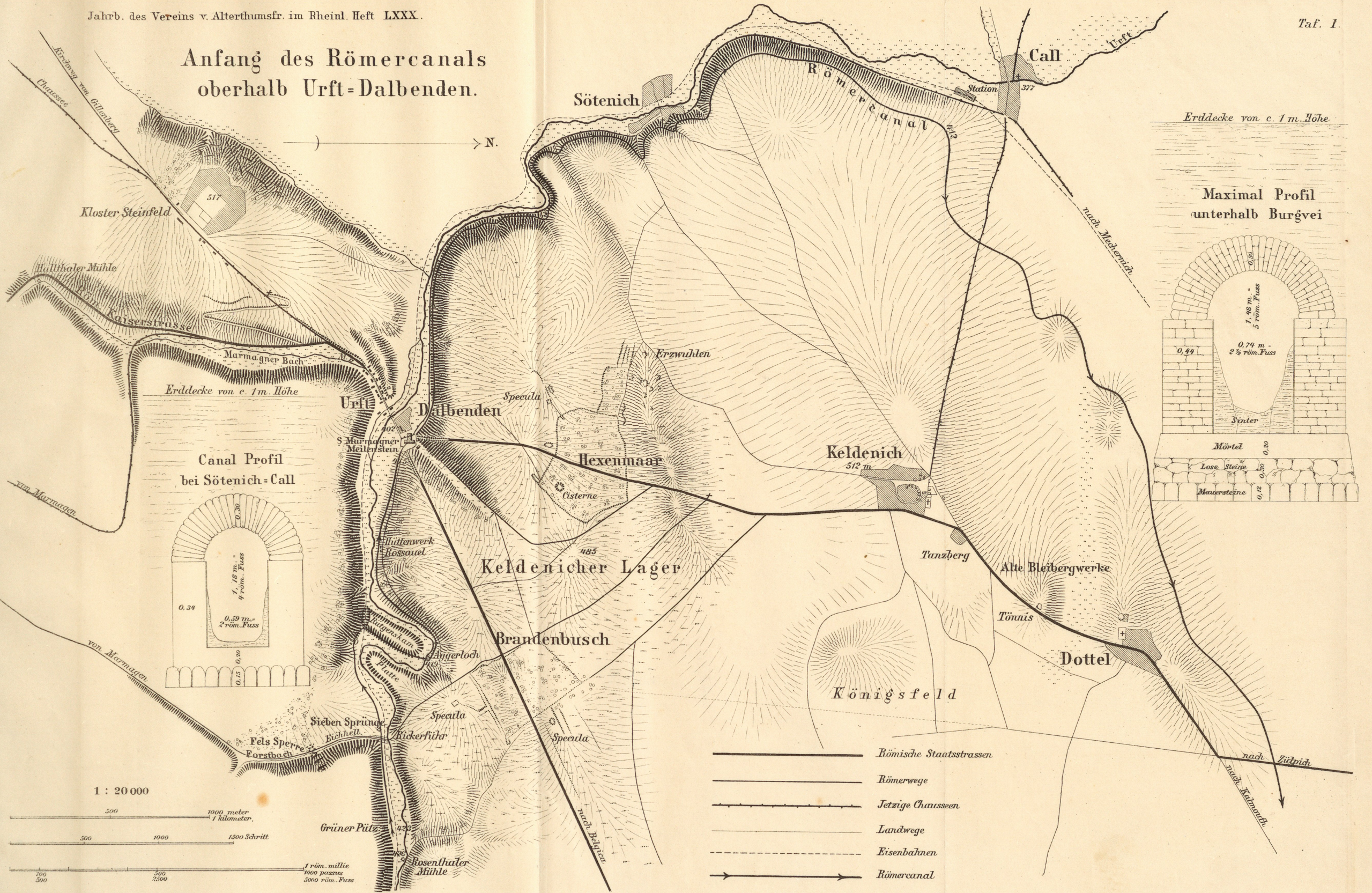
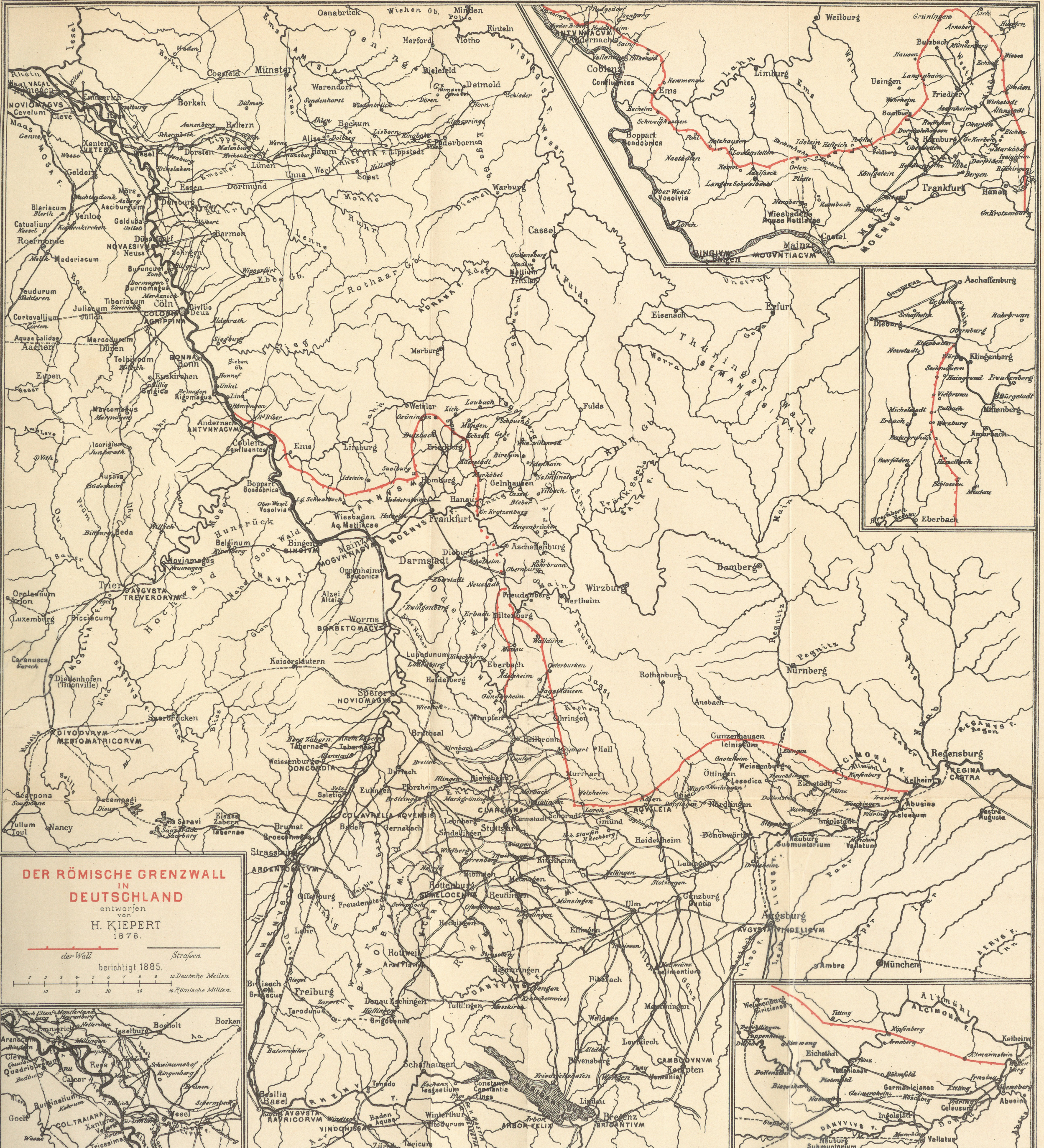
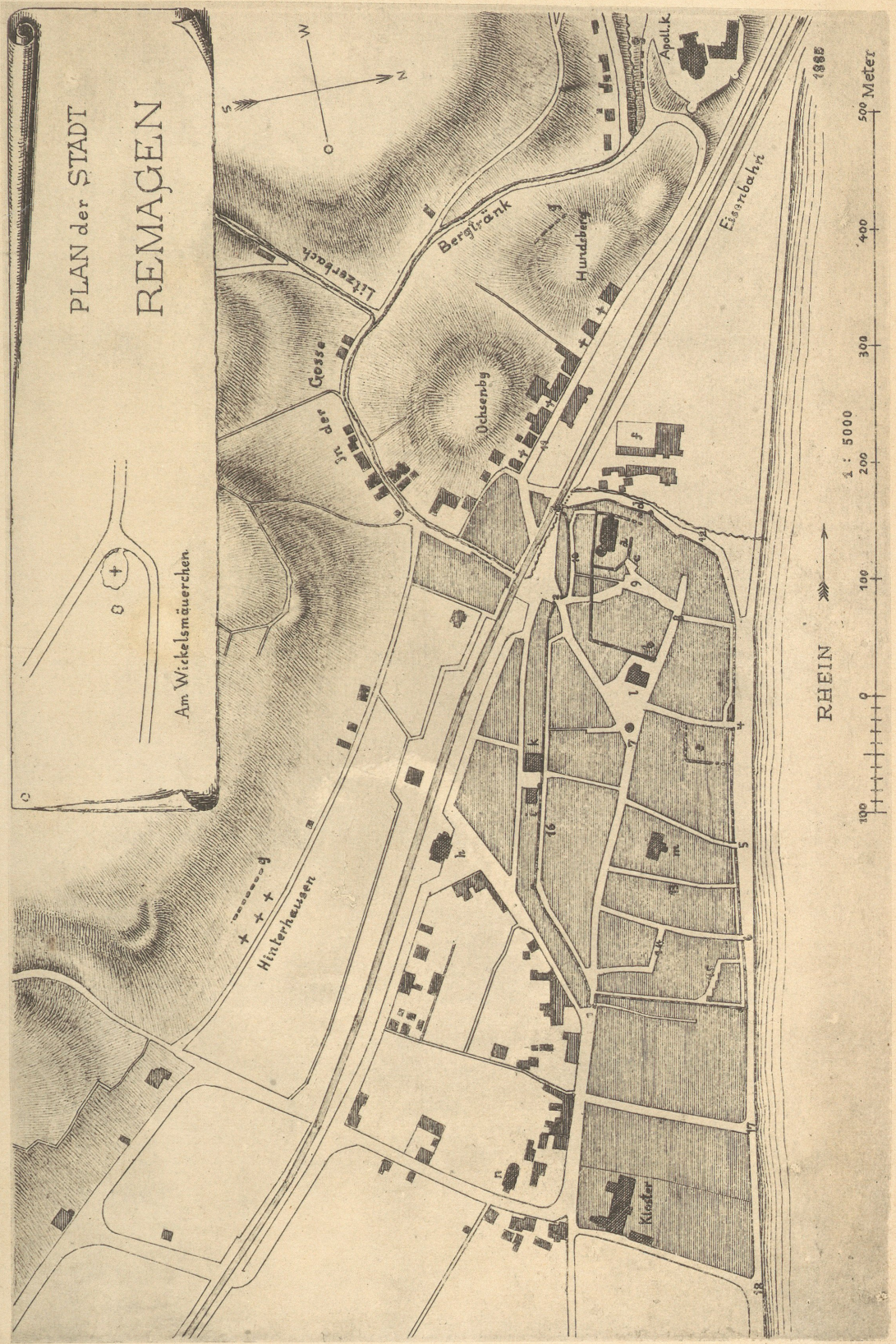


Anfang des Römercanals oberhalb Urft-Dalbenden.





DER RÖMISCHE GRENZWALL IN DEUTSCHLAND
 entworfen von **H. KIEPERT** 1878.
 der Wall berichtigt 1885.
 Straßen
 10 Deutsche Meilen
 10 Römische Meilen.



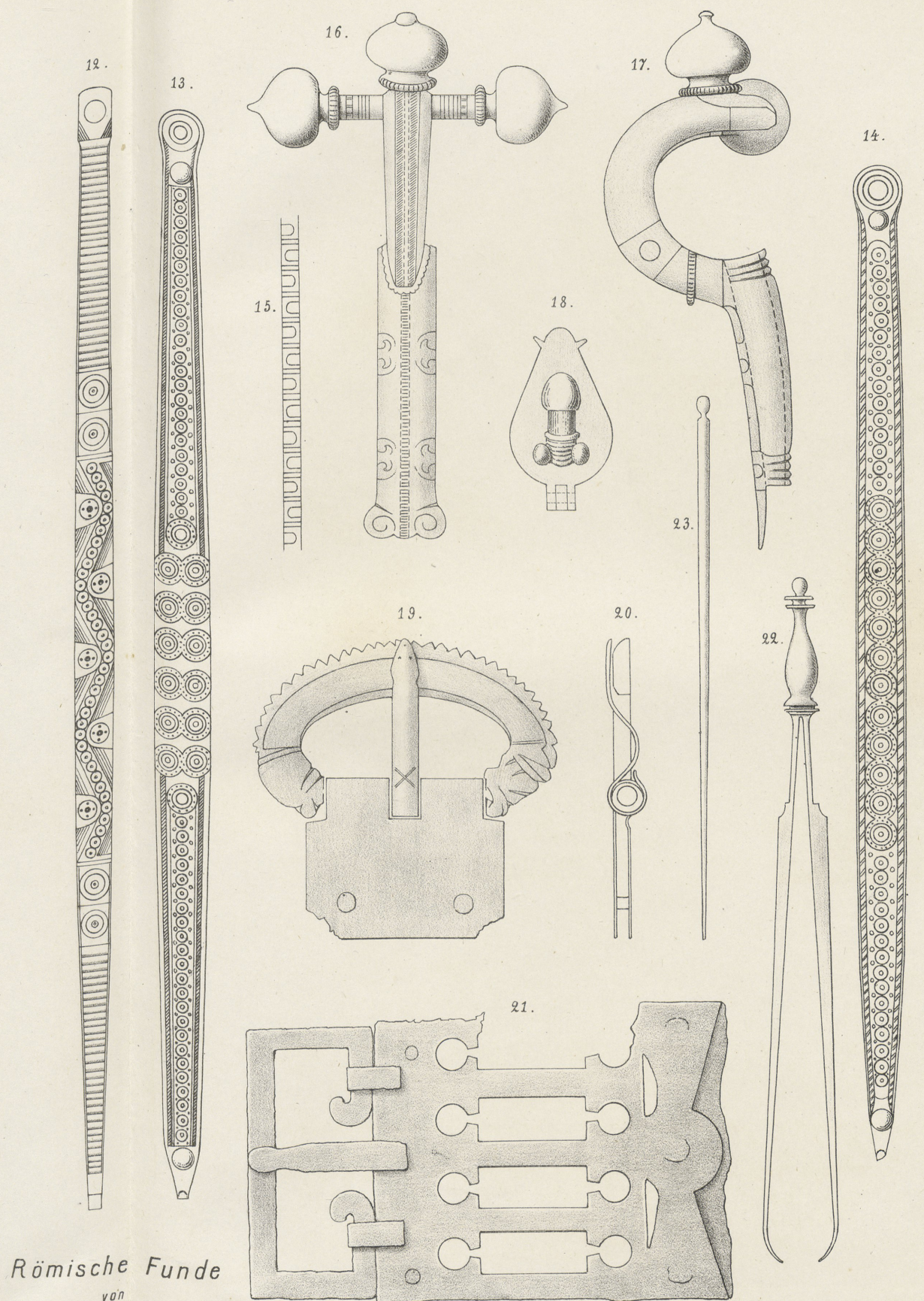
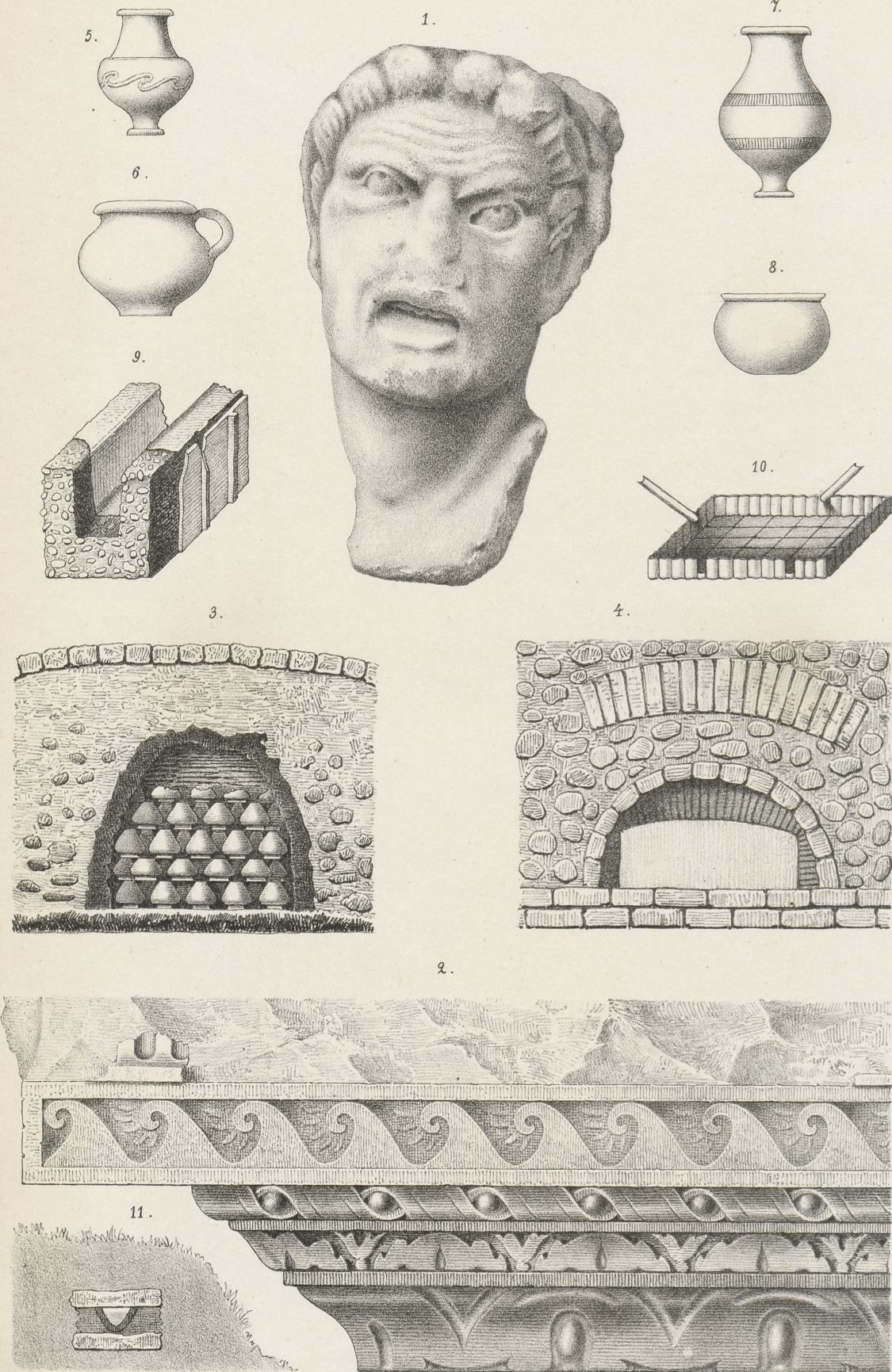
PLAN der STADT
REMAGEN

RHEIN

1 : 5000

100 200 300 400 500 Meter

Phototypie B. Kühler, D. Gladbach.



Römische Funde
von
Remagen.

Lith. Inst. v. A. Henry in Bonn.

Fig. I




Fig. III




Fig. V




Fig. II




Fig. IV

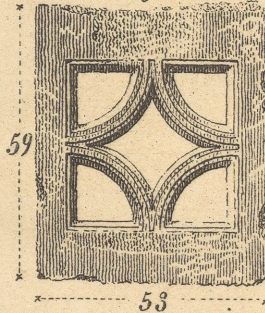


Fig. VI

