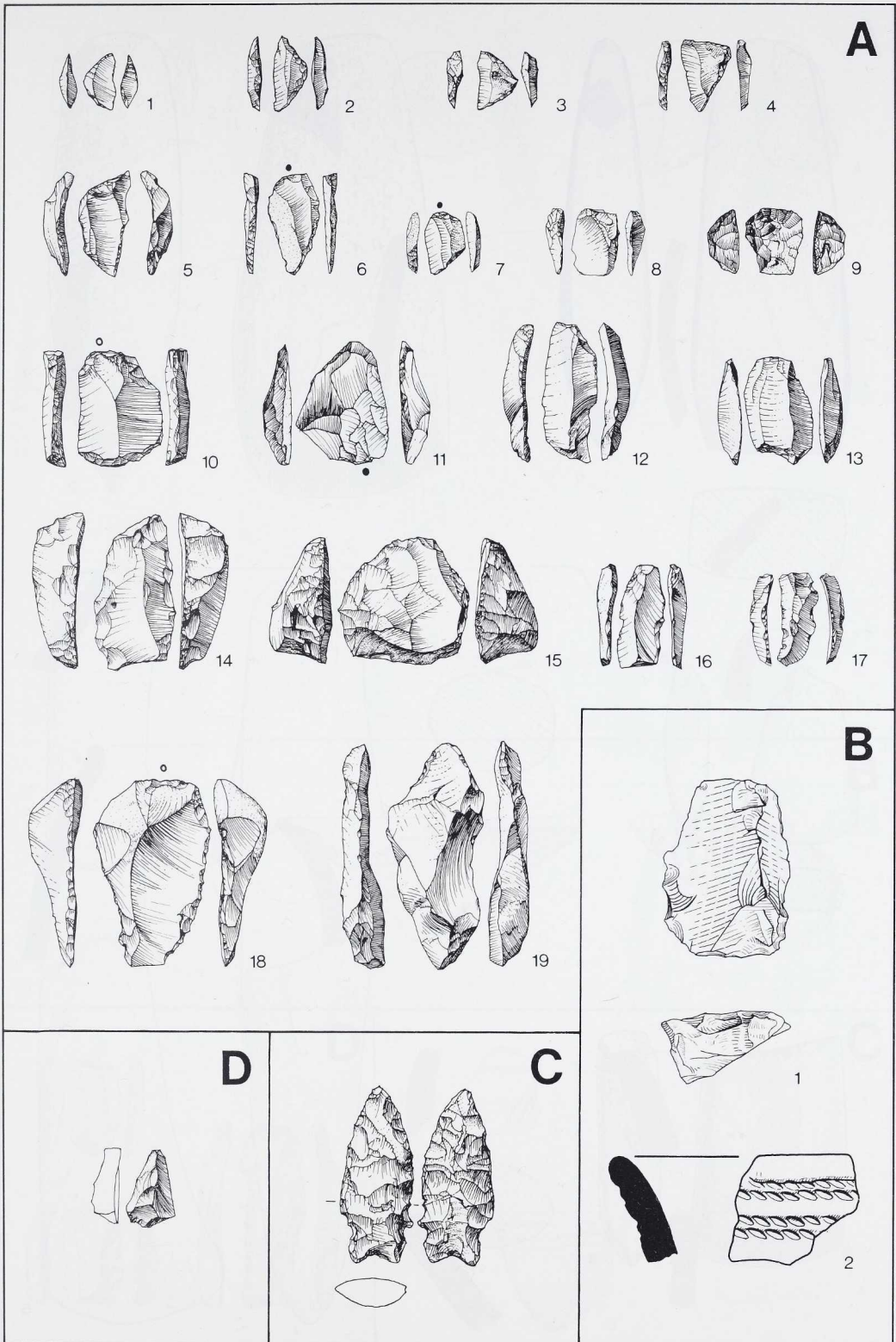



TAFELN 1-88



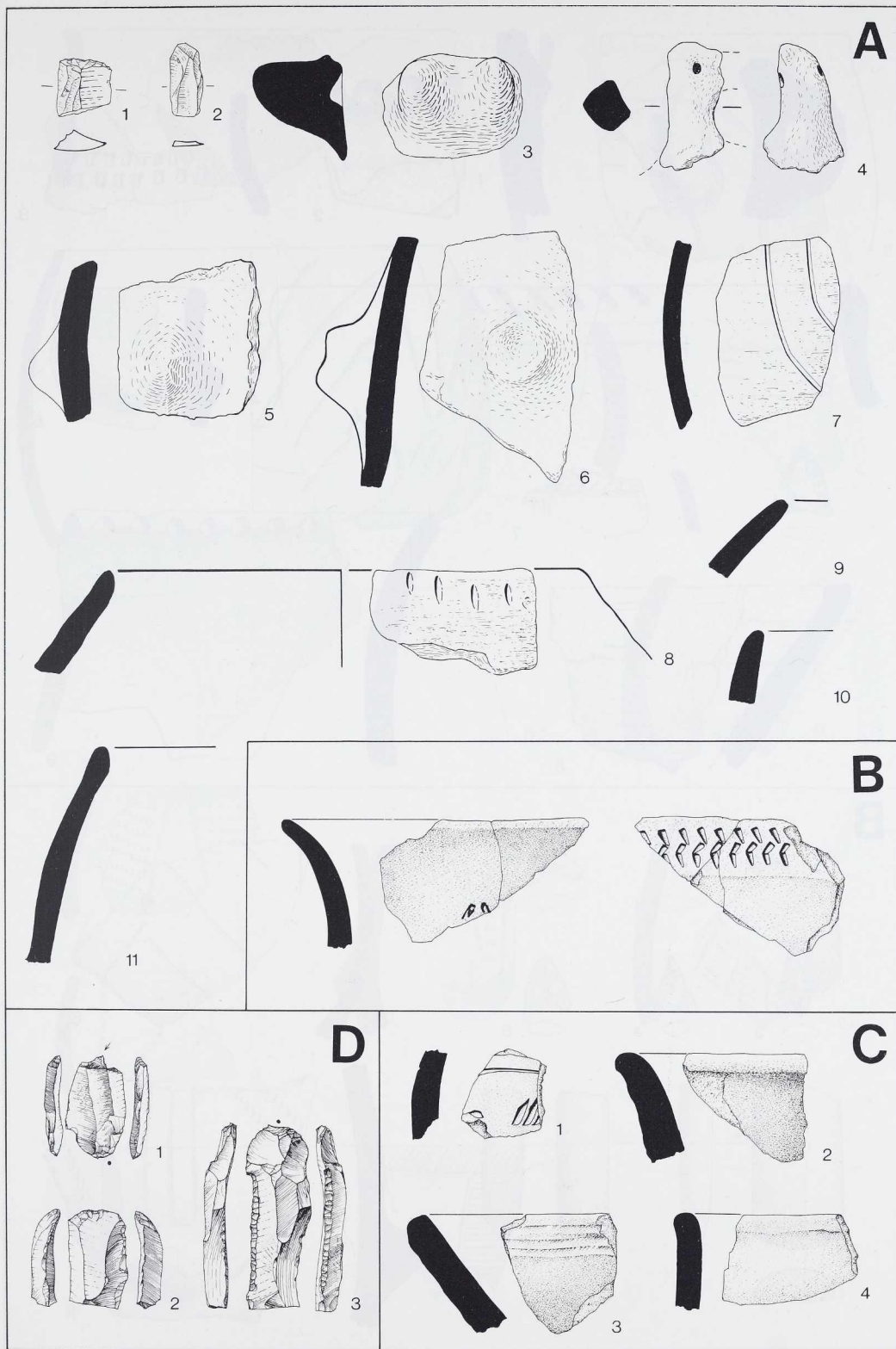
A *Ailoid Pflanzlarve* (Equisetum-Larve) - B *Empusa Pflanzlarve* (Rosa-Larve) - C *Chrysomelid Larve* - D *Chrysomelid Larve* (Rosa-Larve)



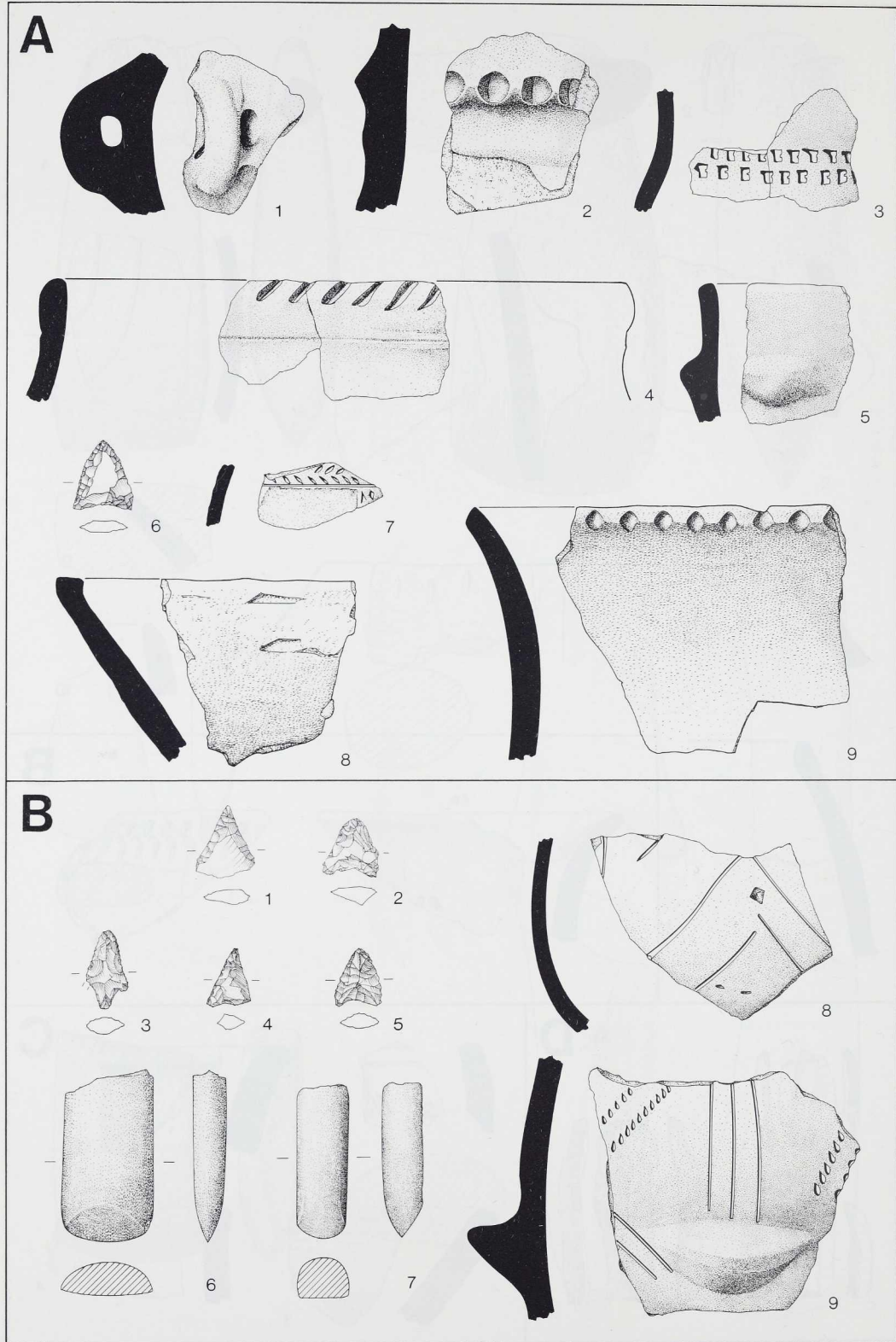
A Alfdorf Pfahlbronn (Rems-Murr-Kreis). – B Efringen-Kirchen Istein (Kreis Lörrach). – C Ehningen (Kreis Böblingen). – D Freiberg am Neckar Geisingen (Kreis Ludwigsburg). Maßstab 2:3.



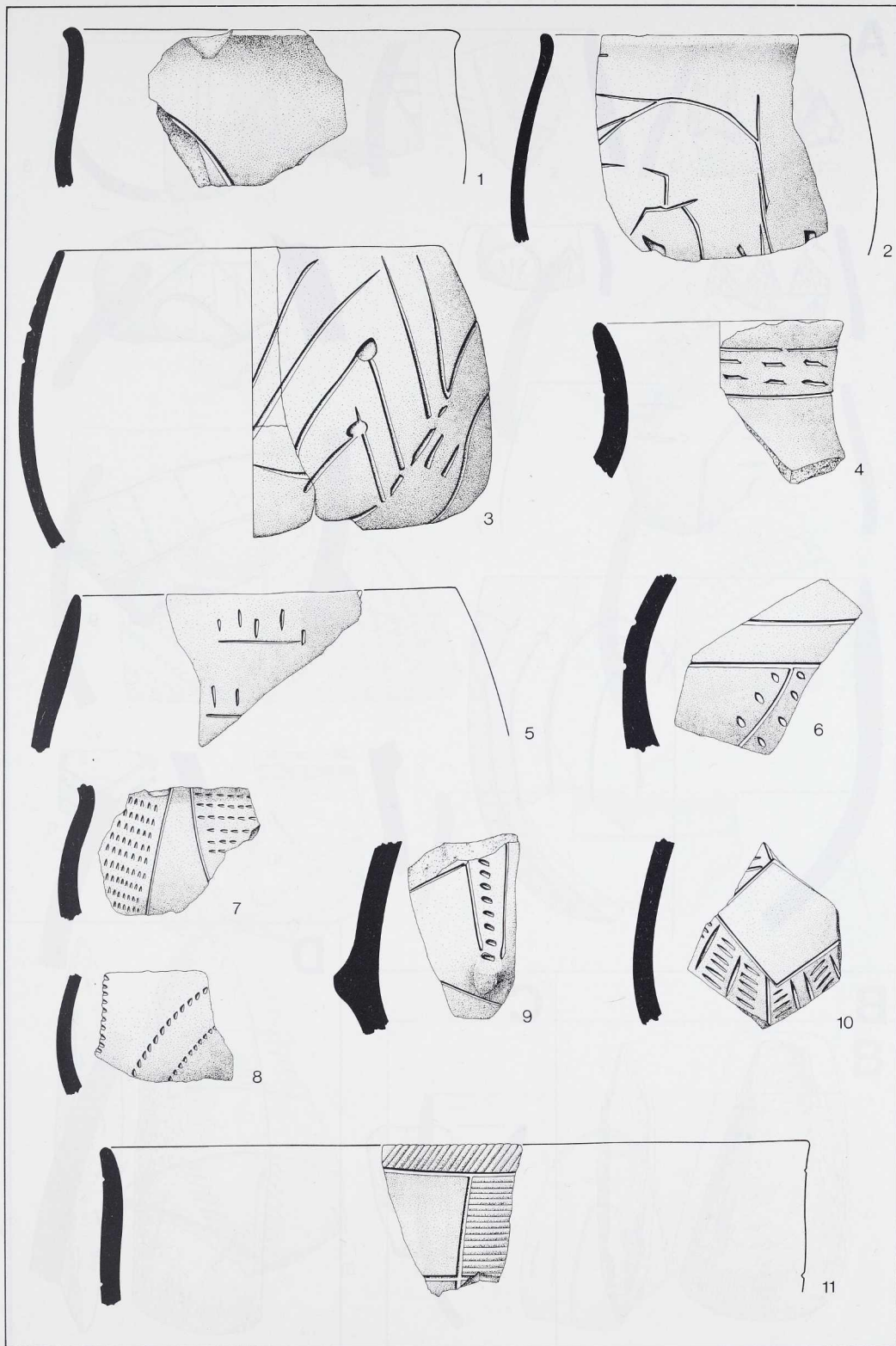
1 Bad Bellingen Hertingen (Kreis Lörrach). – 2 Binzen (Kreis Lörrach). – 3 Efringen-Kirchen Istein (Kreis Lörrach). – 4 Efringen-Kirchen Egringen (Kreis Lörrach). – 5 Blumberg (Schwarzwald-Baar-Kreis). Maßstab 1:2.



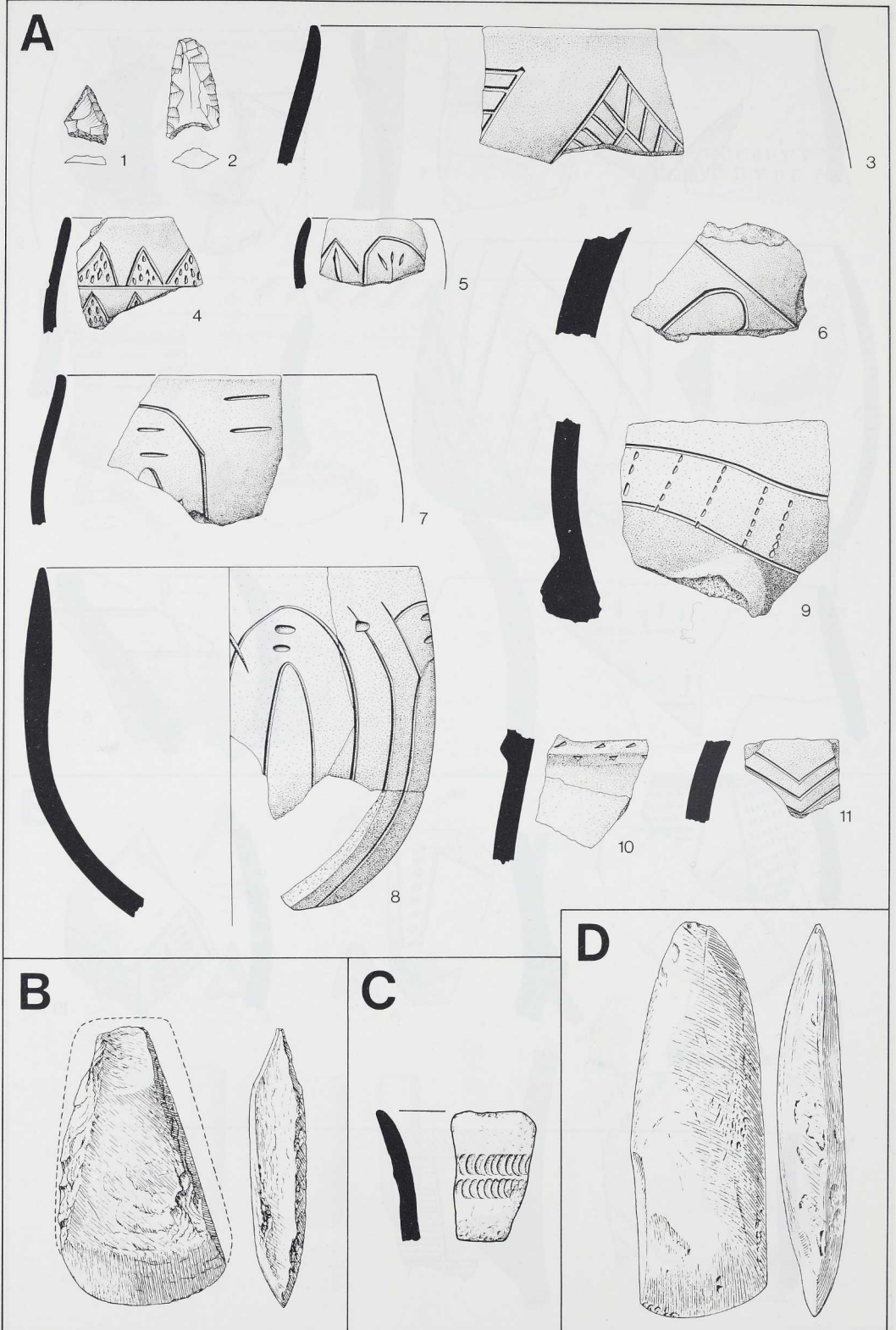
A Bad Krozingen Hausen an der Möhlin (Kreis Breisgau-Hochschwarzwald). – B Bönningheim Hohenstein (Kreis Ludwigsburg); Fst. 3. – C Heilbronn Klingenberg. – D Kernen im Remstal Stetten im Remstal (Rems-Murr-Kreis). Maßstab 1:2.



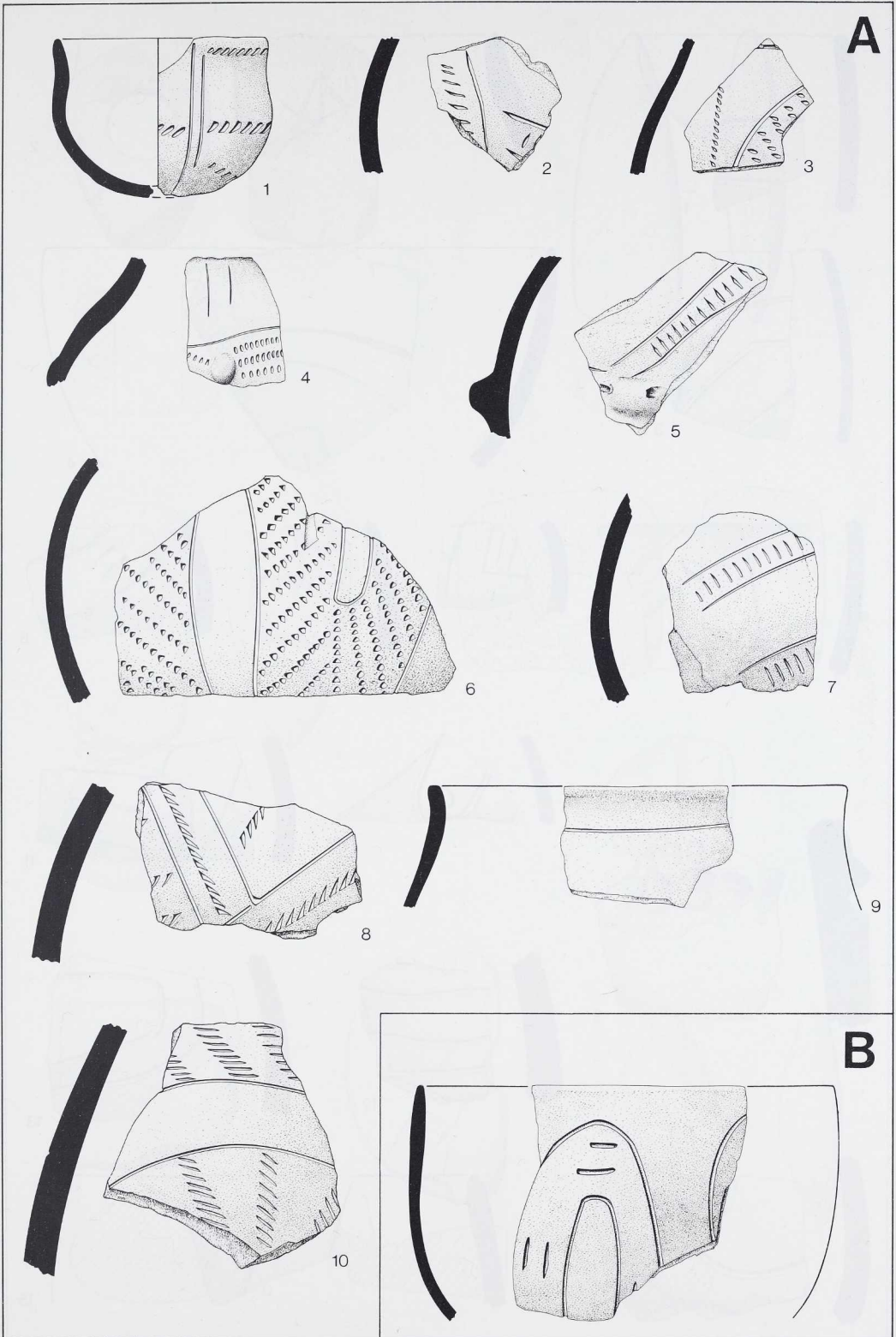
A Brackenheim Dürrenzimmern (Kreis Heilbronn). – B Clebronn (Kreis Ludwigsburg); Fst. 1. Maßstab 1:2.



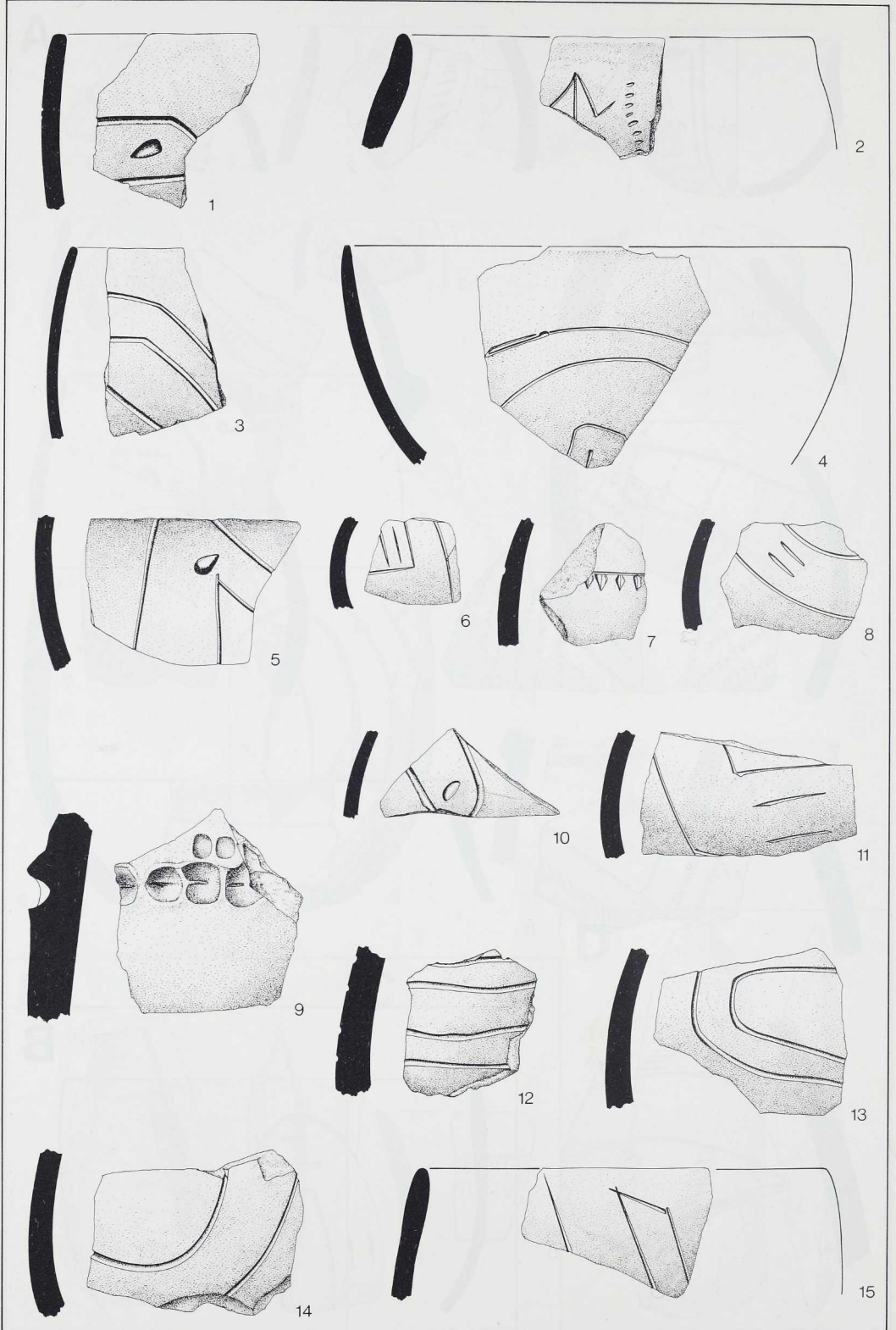
Cleebronn (Kreis Ludwigsburg); Fst. 1. Maßstab 1:2.




A Cleebrohn (Kreis Ludwigsburg); Fst.2. – B Hilzingen Duchtlingen (Kreis Konstanz). – C Hockenheim (Rhein-Neckar-Kreis). – D Heuweiler (Kreis Breisgau-Hochschwarzwald). Maßstab 1:2.



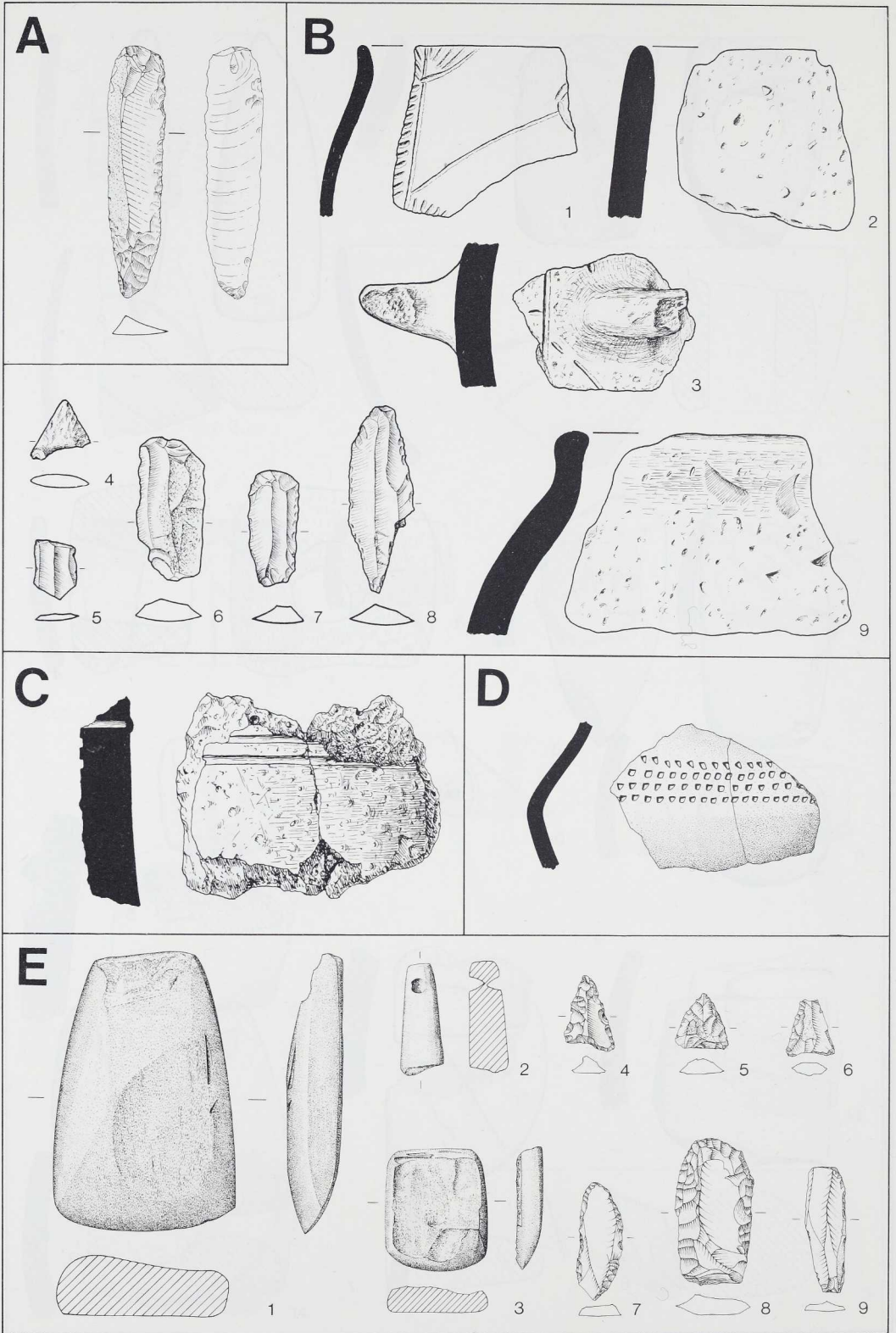
A Erlenbach (Kreis Heilbronn). – B Heilbronn Frankenbach; Fst. 1. Maßstab 1:2.



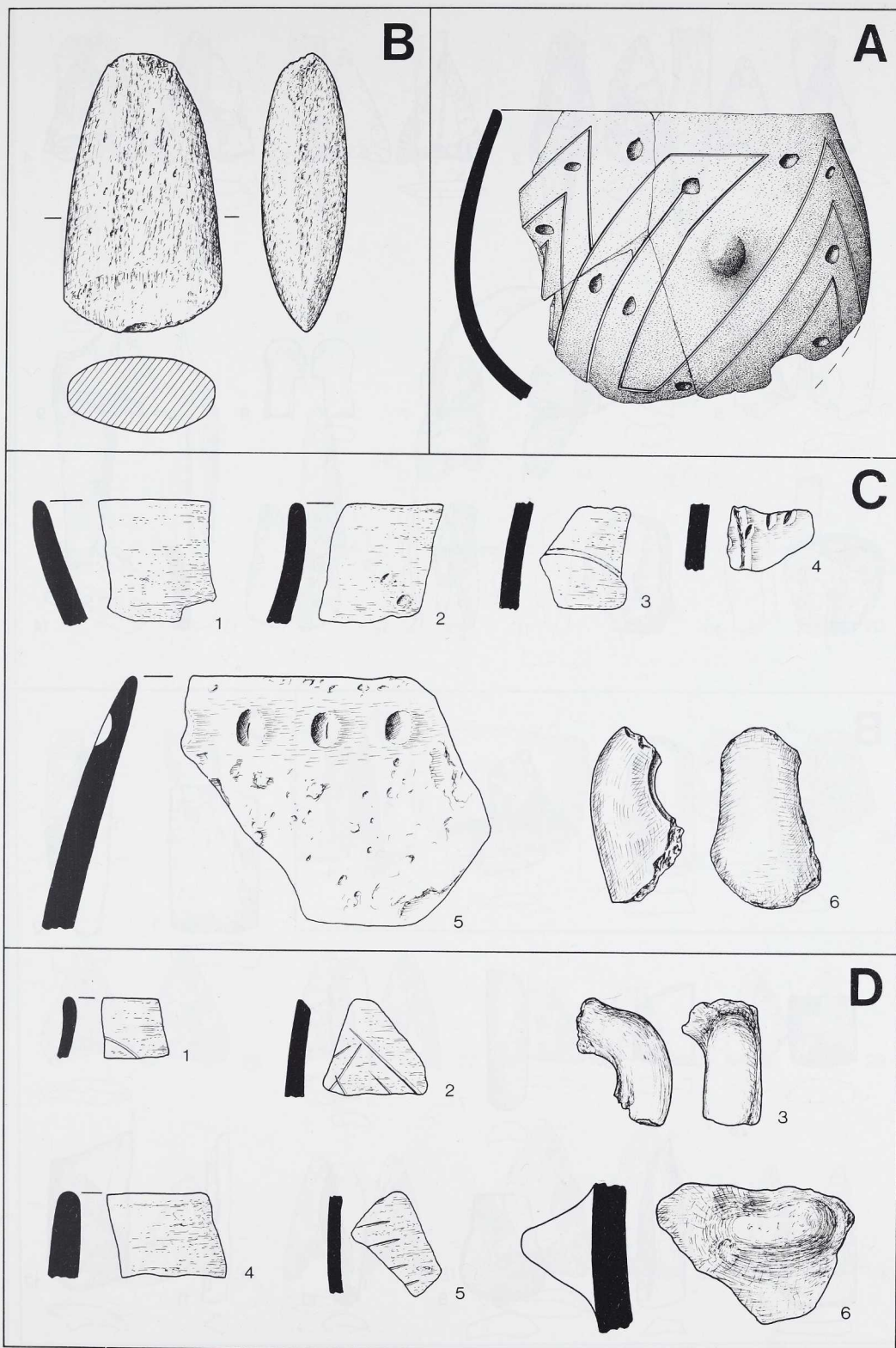
Heilbronn Frankenbach; Fst. 1. Maßstab 1:2.



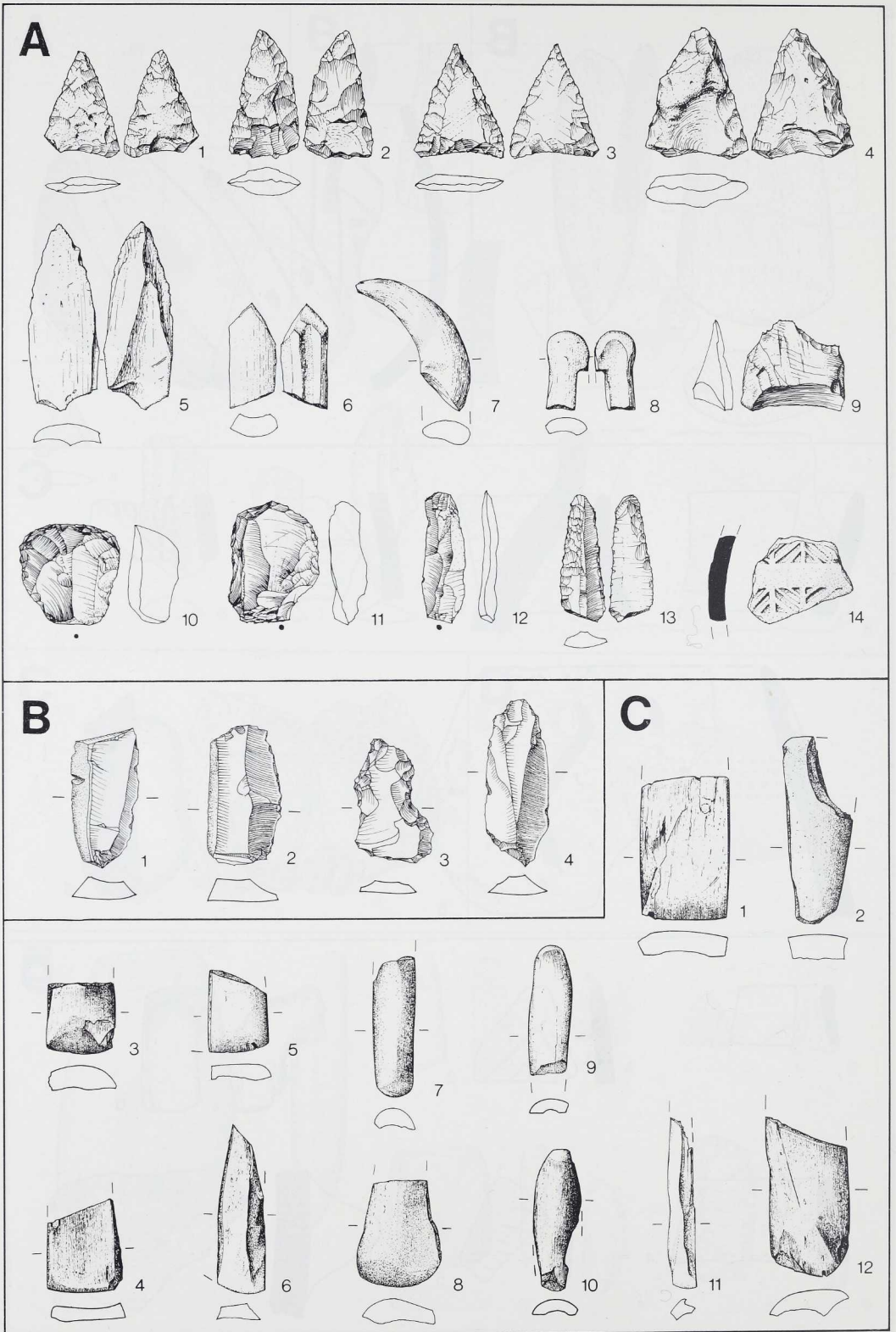
1 Immendingen Hintschingen (Kreis Tuttlingen). – 2 Immendingen Ippingen (Kreis Tuttlingen). – 3 Jettingen Sindlingen (Kreis Böblingen). – 4 Ladenburg (Rhein-Neckar-Kreis). – 5–8 Lauffen am Neckar (Kreis Heilbronn); 5–7 Fst. 26, 8 Fst. 27. Maßstab 1:2.



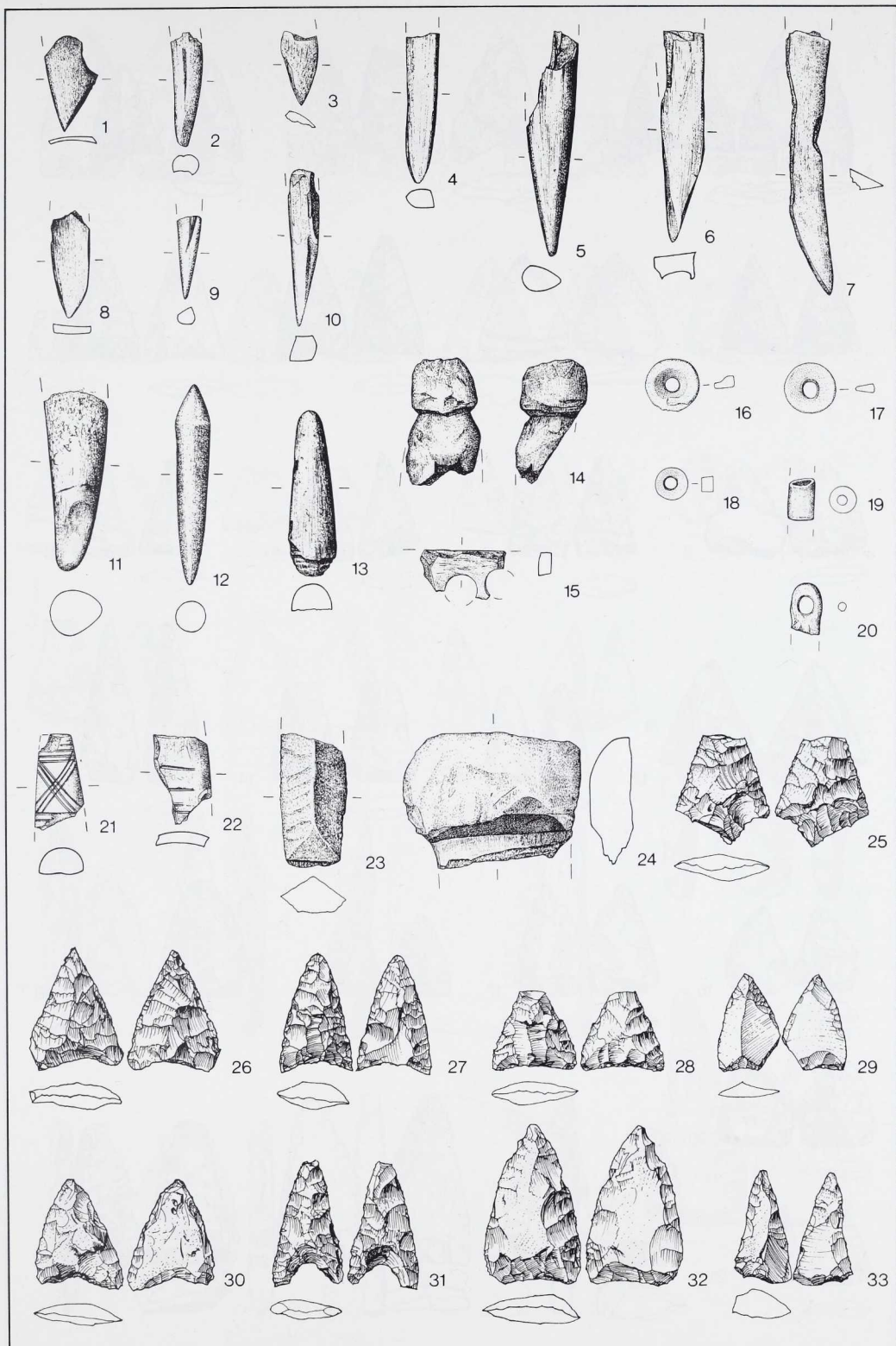
A Kirchzarten Burg (Kreis Breisgau-Hochschwarzwald). – B Knittlingen (Enzkreis); Fst. 1. – C Königsfeld im Schwarzwald Buchenberg (Schwarzwald-Baar-Kreis). – D Lauffen am Neckar (Kreis Heilbronn); Fst. 6. – E Leonberg Höfingen (Kreis Böblingen). Maßstab 1:2.




A Ludwigsburg Poppenweiler. – B Neuweiler Agenbach (Kreis Calw). – C. D Oberderdingen (Kreis Karlsruhe);
C Fst. 1, D Fst. 2. Maßstab 1:2.




Riesbürg Goldburghausen (Ostalbkreis); A Fst. 1, B Fst. 2, C Fst. 3. Maßstab 2:3.




Riesbürg Goldburghausen (Ostalbkreis); Fst. 3. Maßstab 2:3.



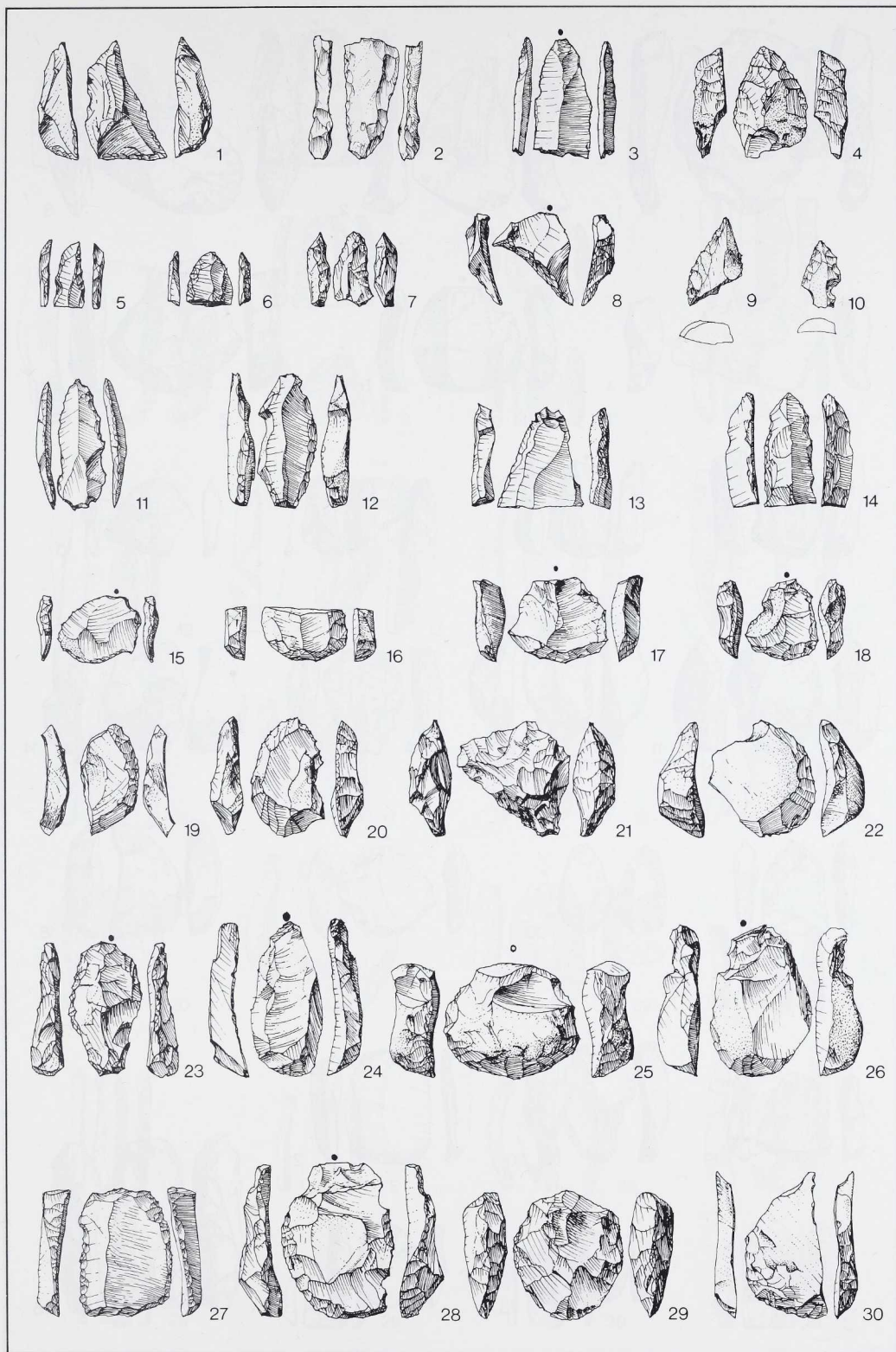
Riesbürg Goldburghausen (Ostalbkreis); Fst. 3. Maßstab 2:3.



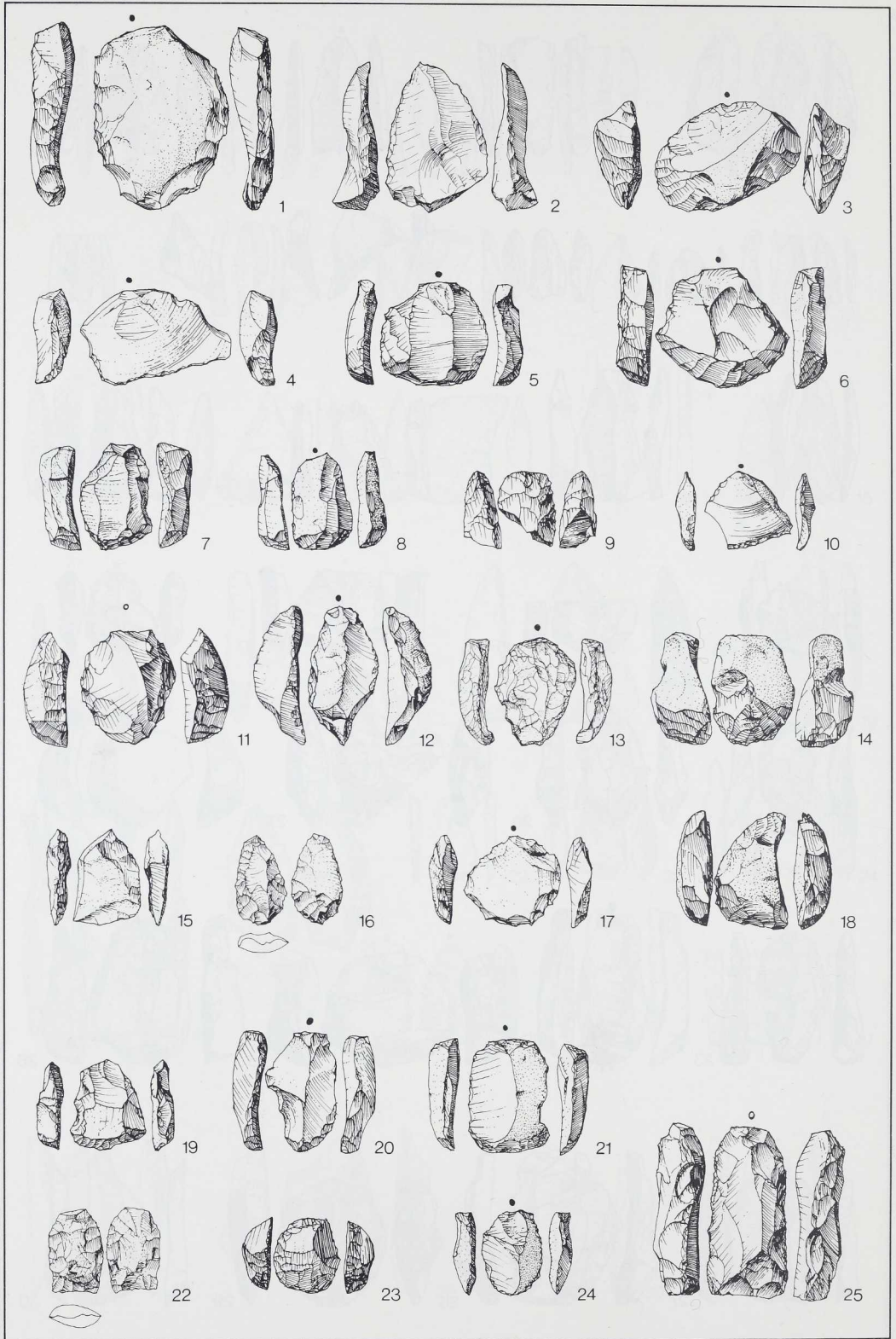
Riesbürg Goldburghausen (Ostalbkreis); Fst. 3. Maßstab 2:3.



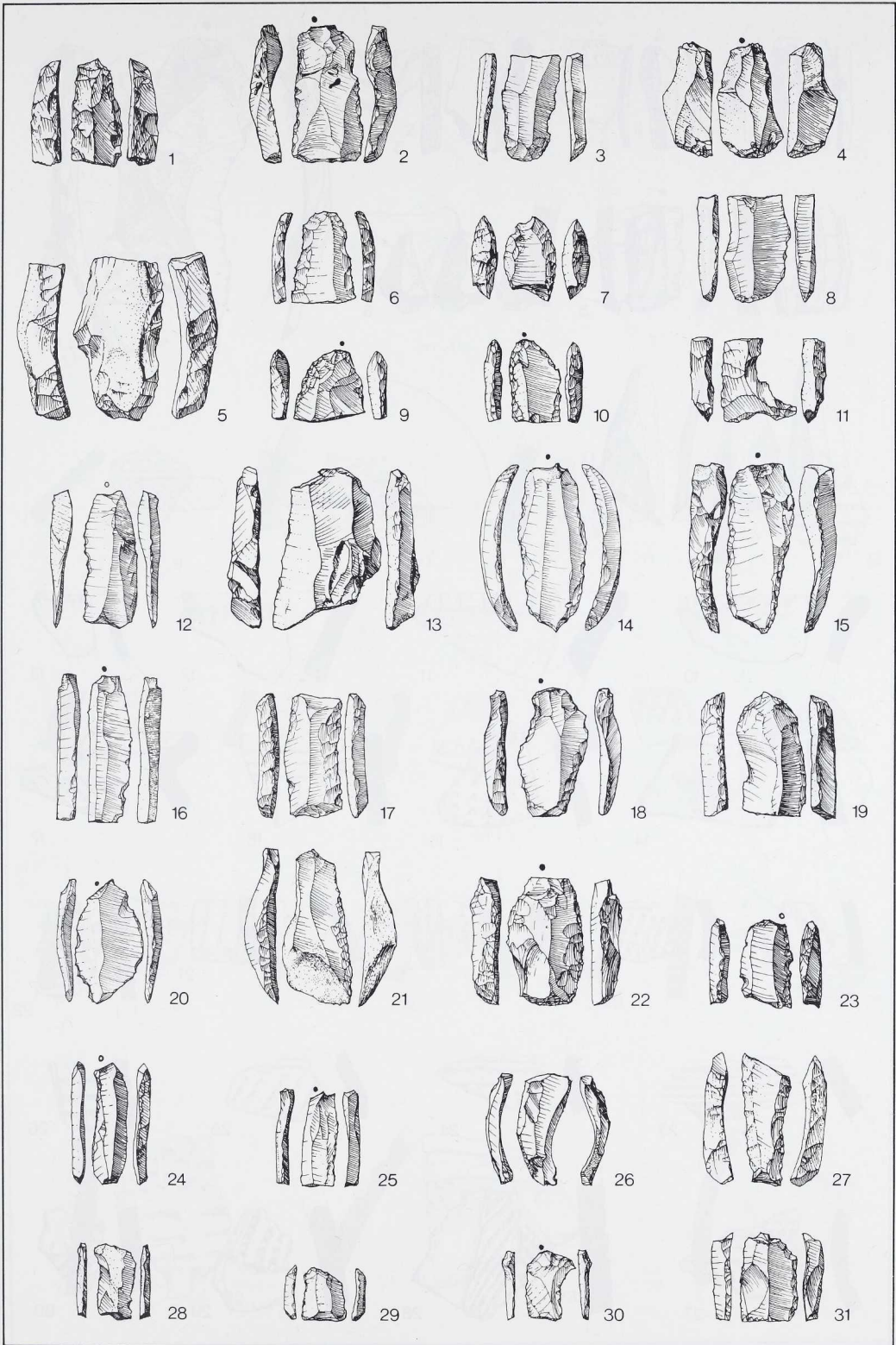
Riesbürg Goldburghausen (Ostalbkreis); Fst. 3. Maßstab 2:3.



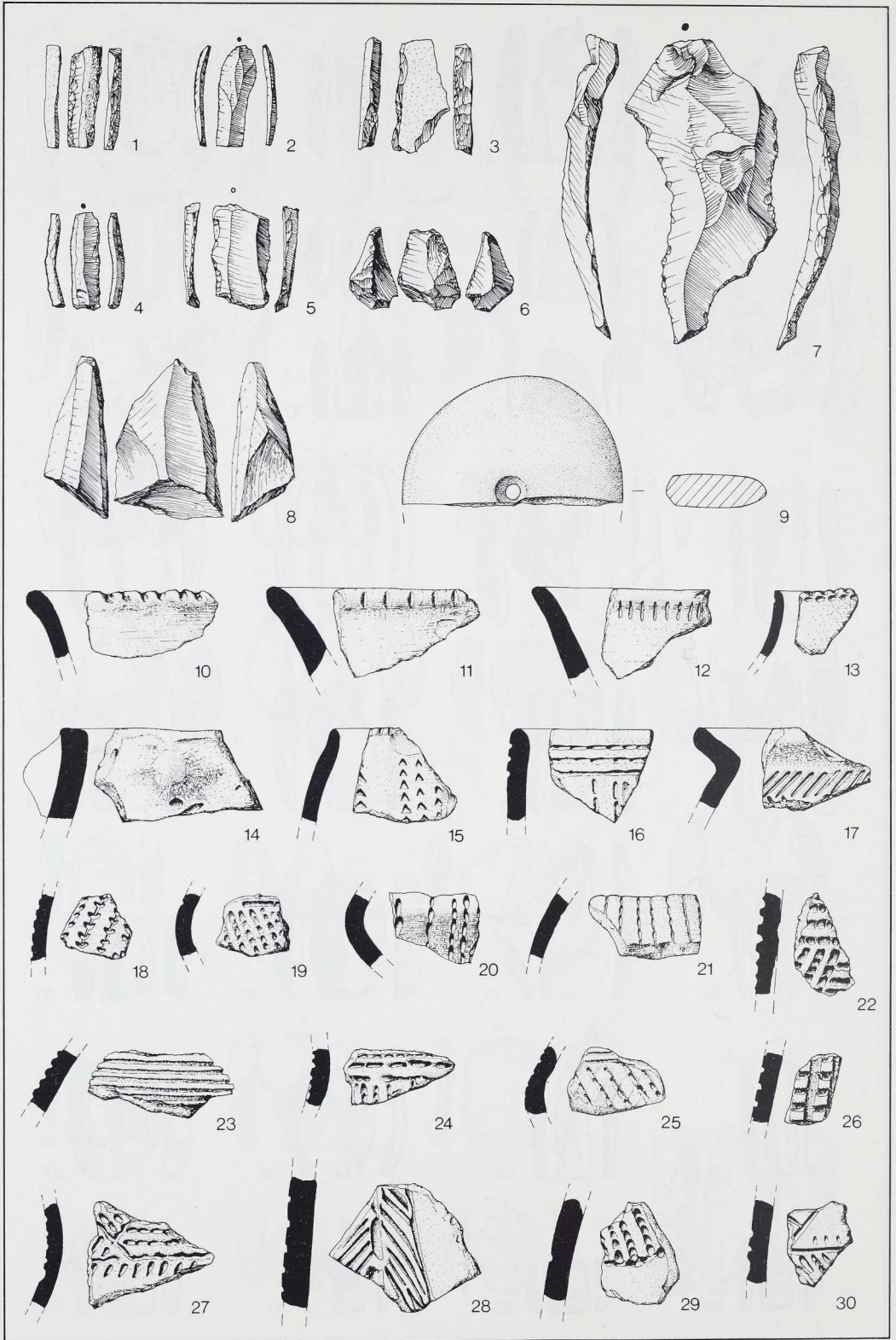
Riesbürg Goldburghausen (Ostalbkreis); Fst. 3. Maßstab 2:3.




Riesbürg Goldburghausen (Ostalbkreis); Fst. 3. Maßstab 2:3.



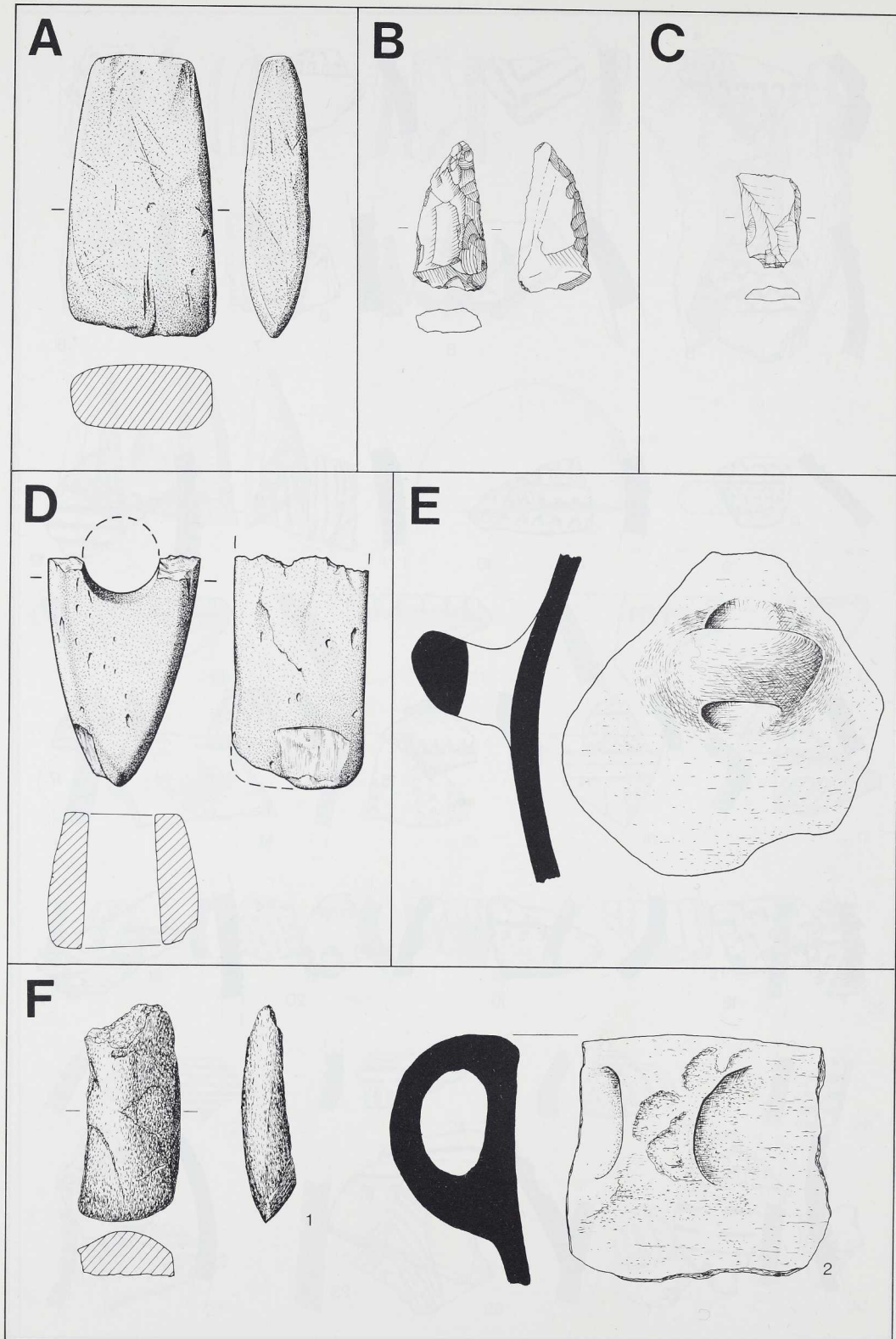
Riesbürg Goldburghausen (Ostalbkreis); Fst. 3. Maßstab 2:3.



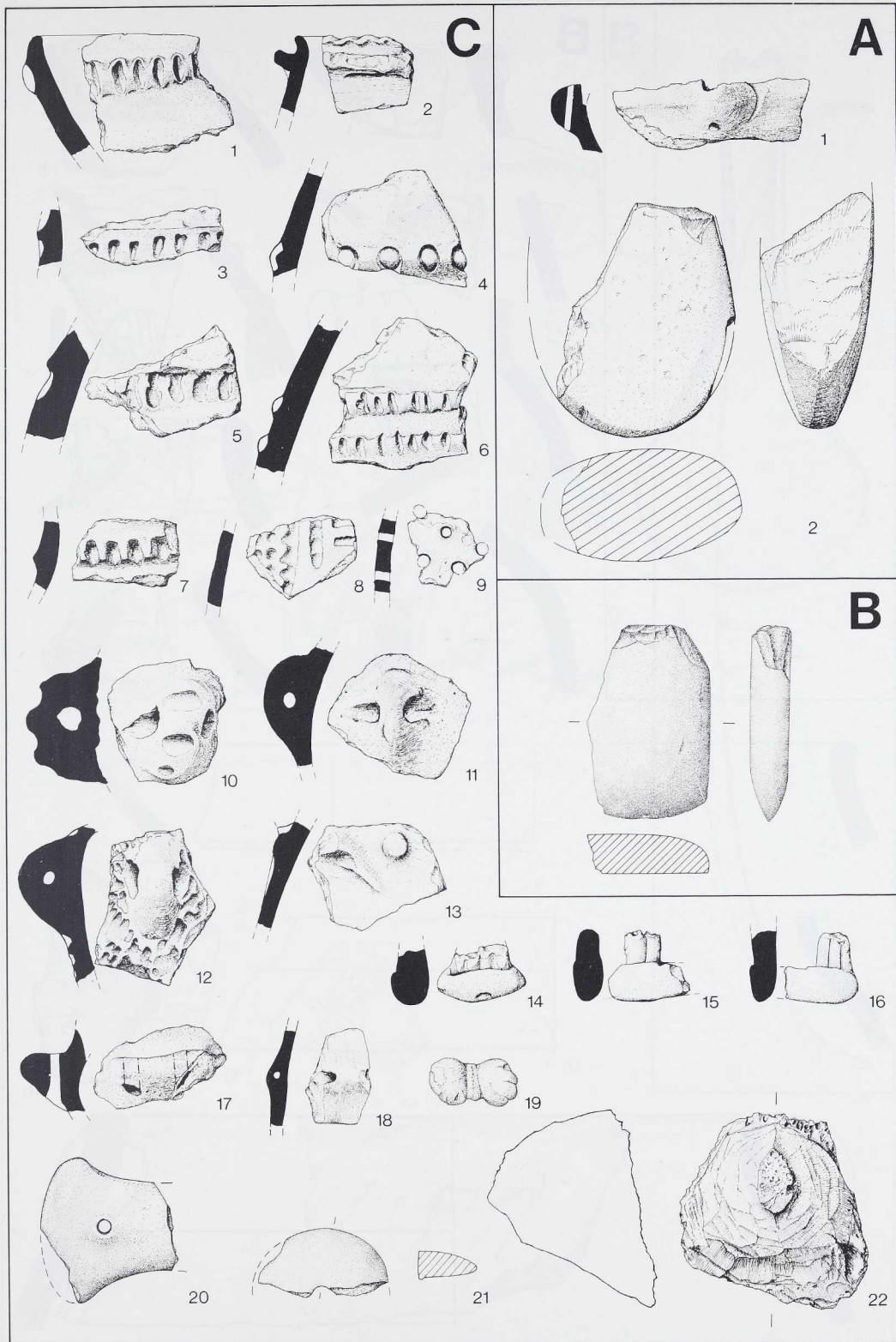
Riesbürg Goldburghausen (Ostalbkreis); Fst. 3. Maßstab 2:3.



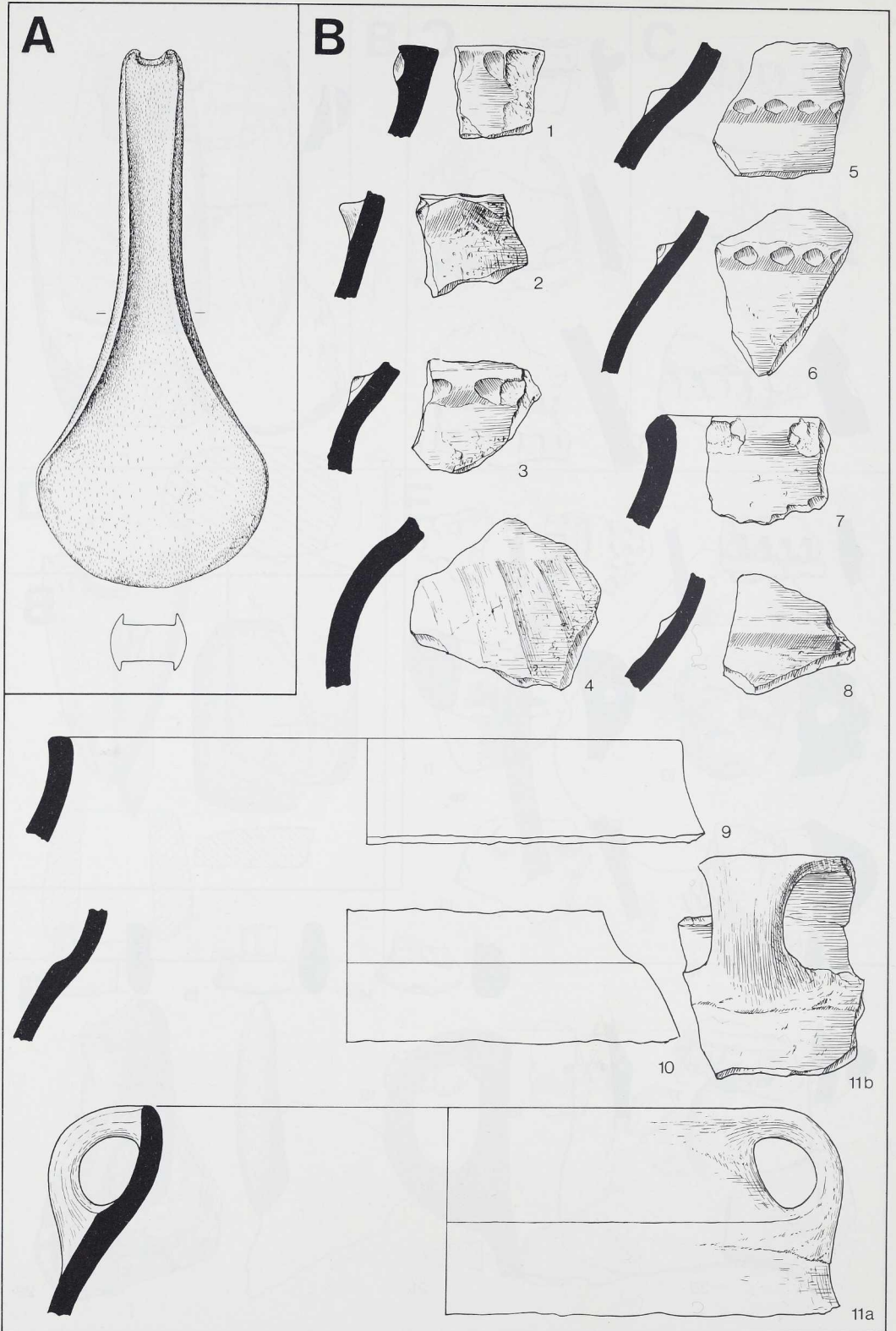
Riesbürg Goldburghausen (Ostalbkreis); Fst. 3. Maßstab 2:3.



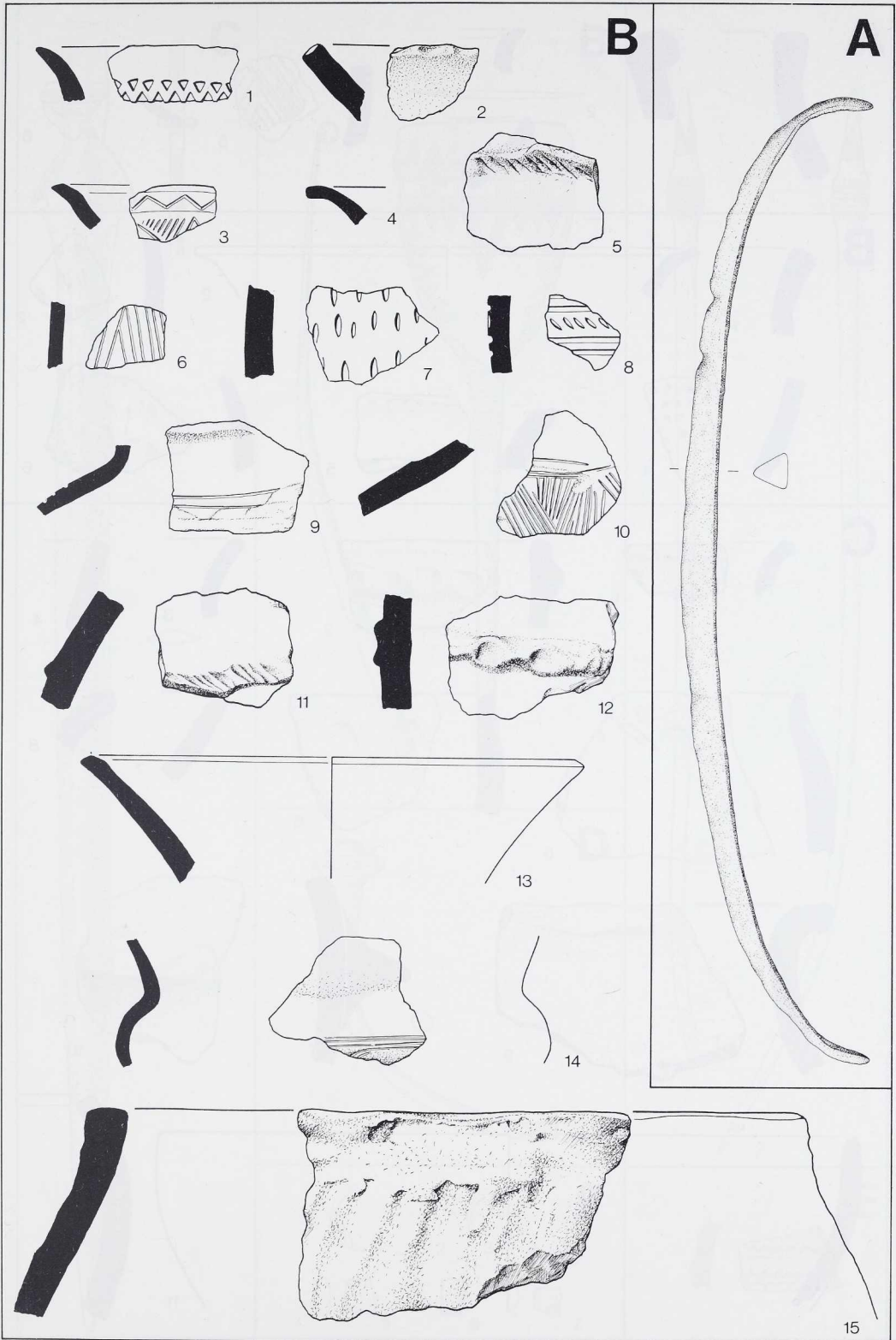
A Rümplingen (Kreis Lörrach). – B Schrozberg Krailshausen (Kreis Schwäbisch Hall). – C Weissach Flacht (Kreis Böblingen). – D Schwanau Nonnenweier (Ortenaukreis). – E Ubstadt-Weiher Stettfeld (Kreis Karlsruhe). – F Wertheim Reicholzheim (Main-Tauber-Kreis). Maßstab 1:2.



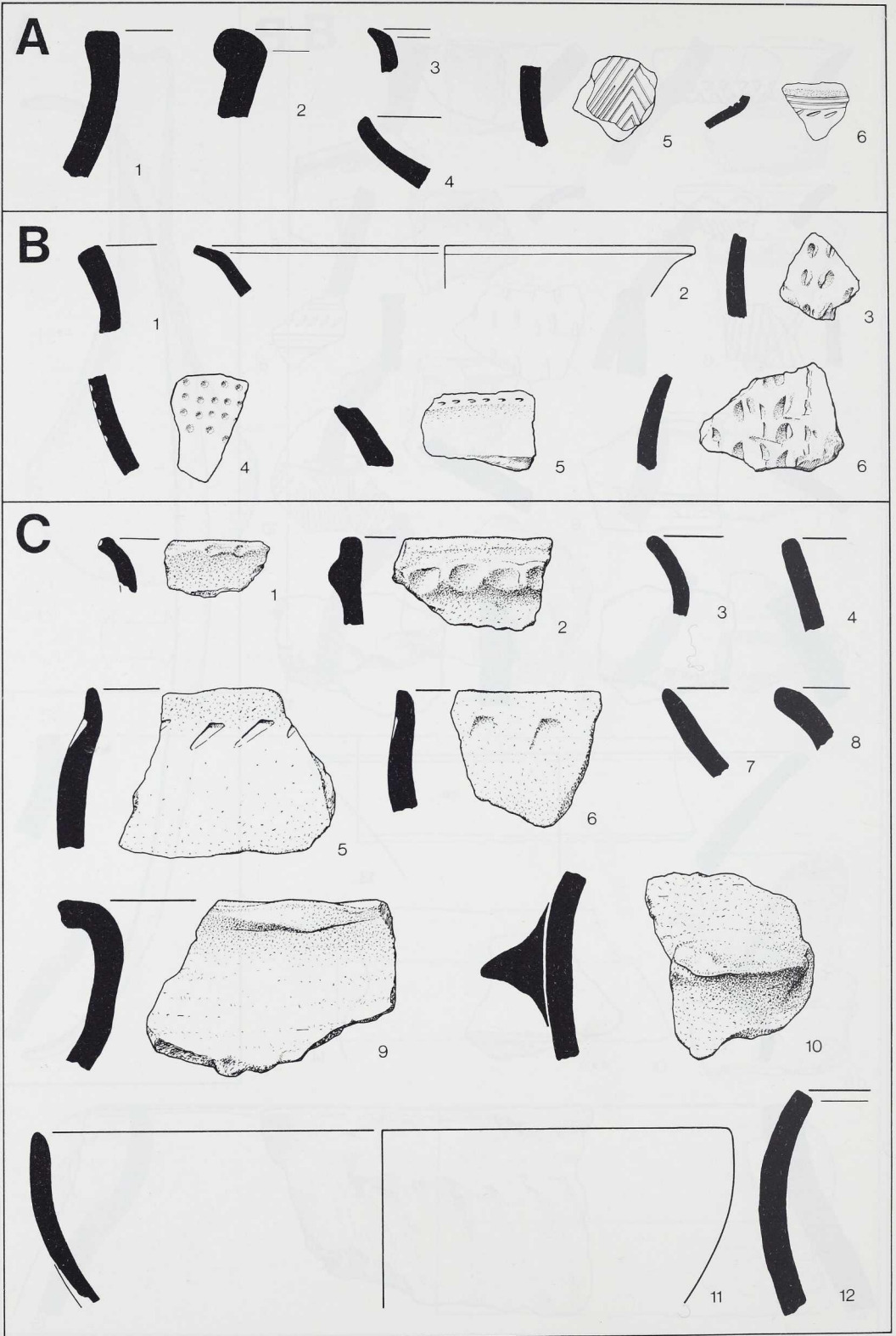
Riesbürg Goldburghausen (Ostalbkreis); A Fst. 1, B Fst. 2, C Fst. 3. Maßstab 1:2.



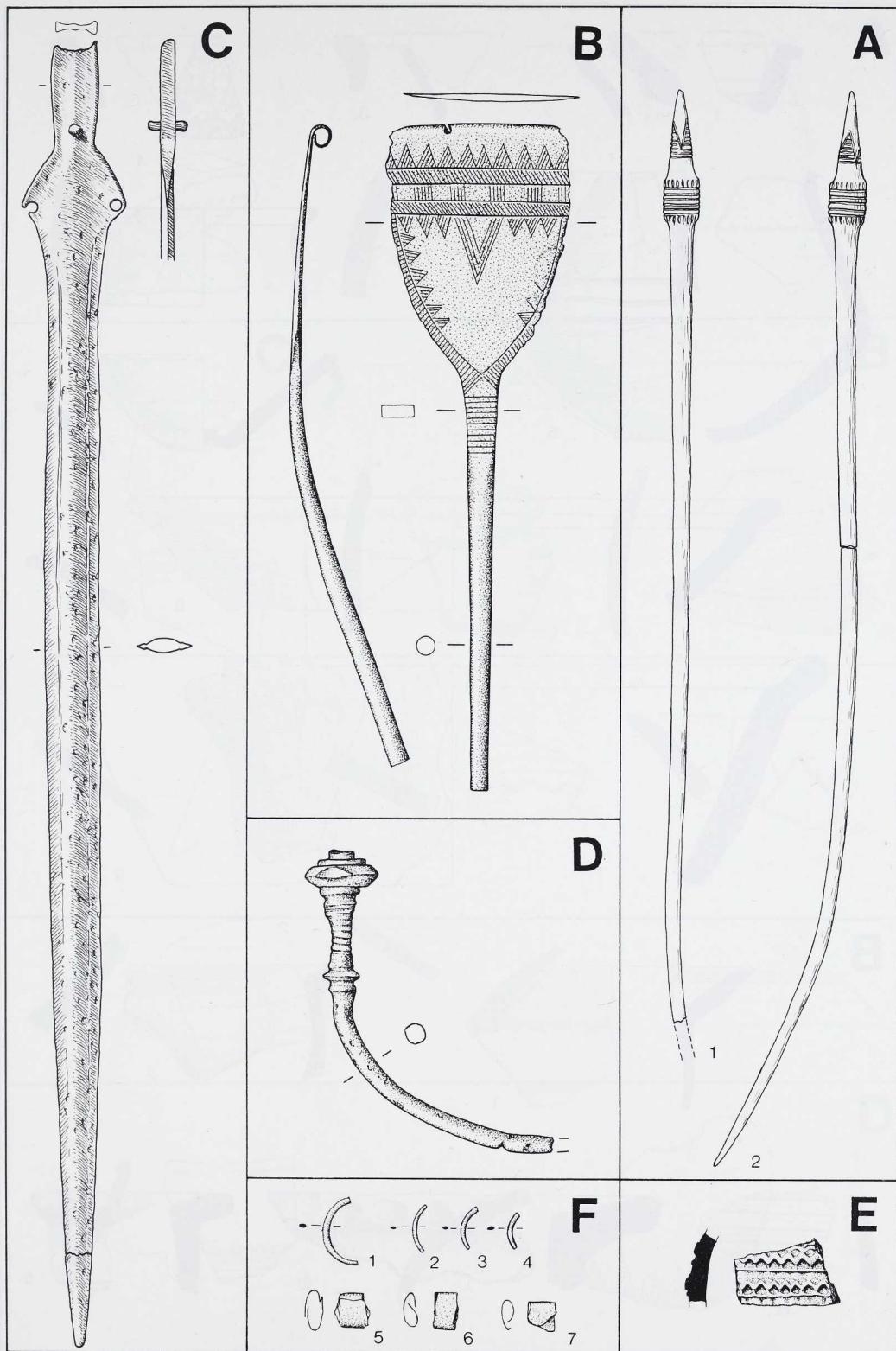
A Ahorn Hohenstadt (Main-Tauber-Kreis). – B Blumberg Epfenhofen (Schwarzwald-Baar-Kreis). Maßstab 1:2.



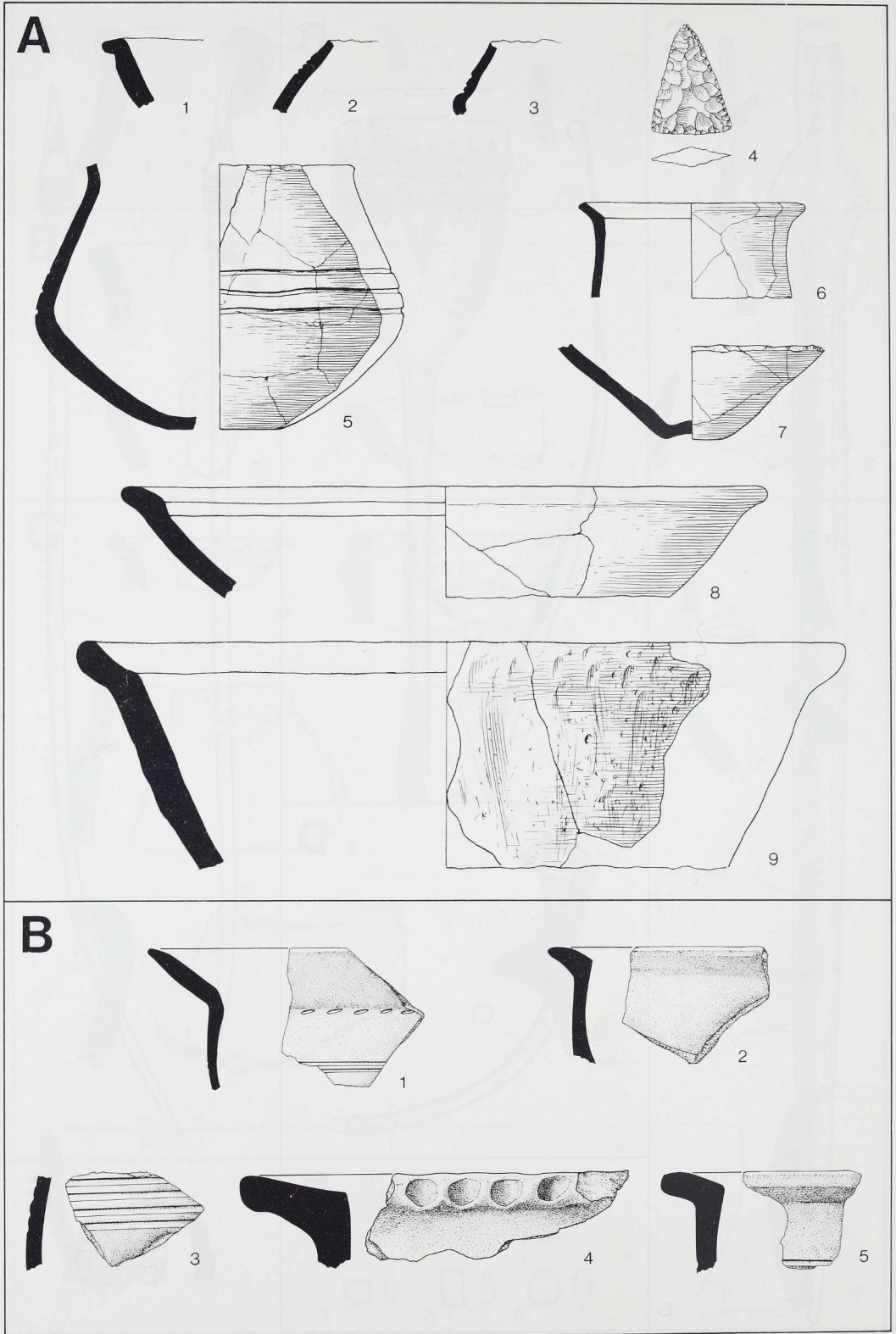
A Herbrechtingen Eselsburg (Kreis Heidenheim). – B Hilzingen Binningen (Kreis Konstanz); Fst. 1. Maßstab 1:2.




A. B Hilzingen Binningen (Kreis Konstanz); A Fst. 2, B Fst. 3. – C Singen (Hohentwiel) (Kreis Konstanz); Fst. 2. Maßstab 1:2.



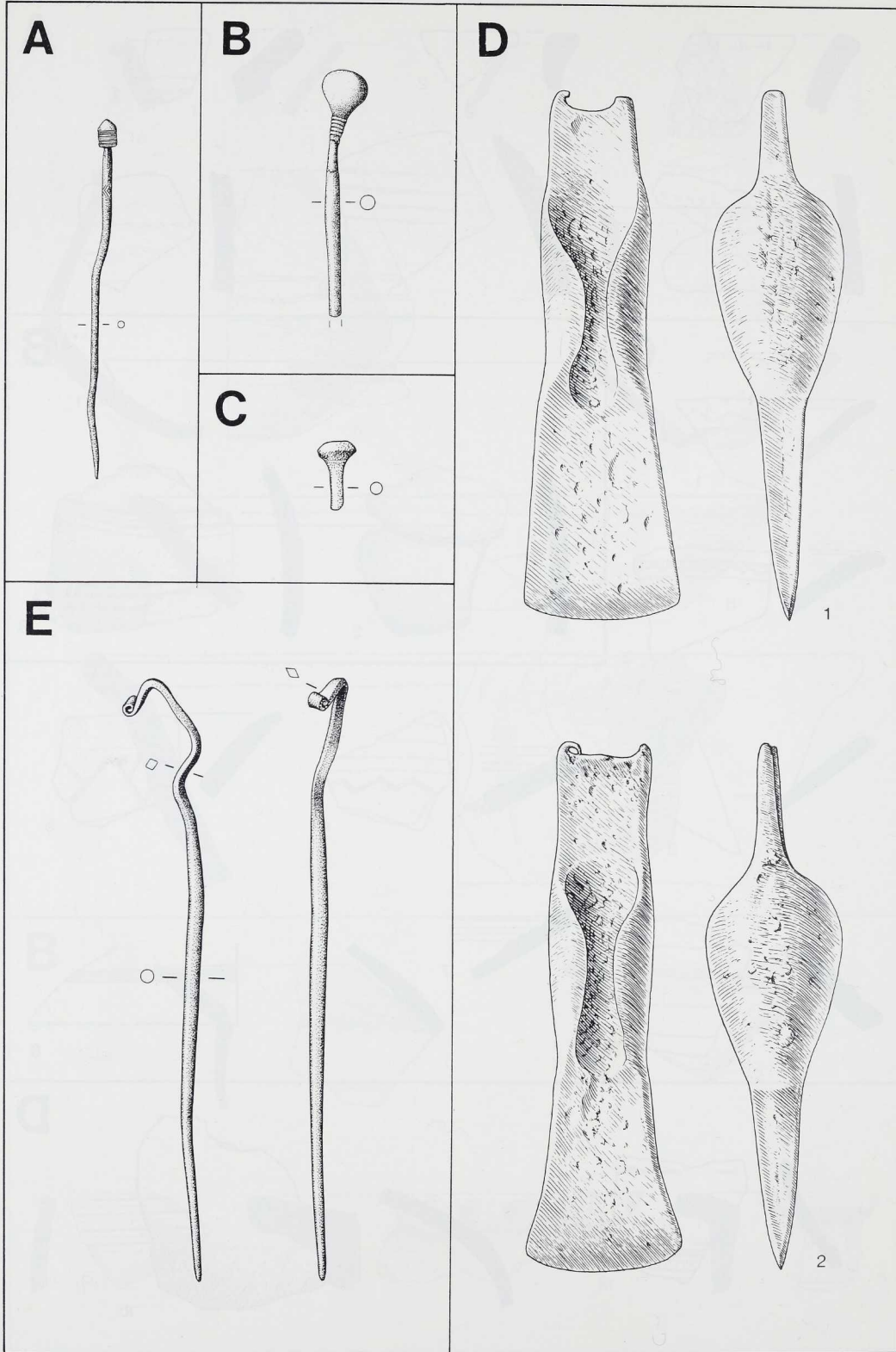
A Stühlingen Mauchen (Kreis Waldshut). – B Singen (Hohentwiel) (Kreis Konstanz); Fst. 1. – C Rheinau Freistett (Ortenaukreis). – D Walldürn (Neckar-Odenwald-Kreis). – E Riesbürg Goldburghausen (Ostalbkreis). – F Hilzingen Binningen (Kreis Konstanz); Fst. 3. Maßstab 2:3 (C Maßstab etwa 1:3).



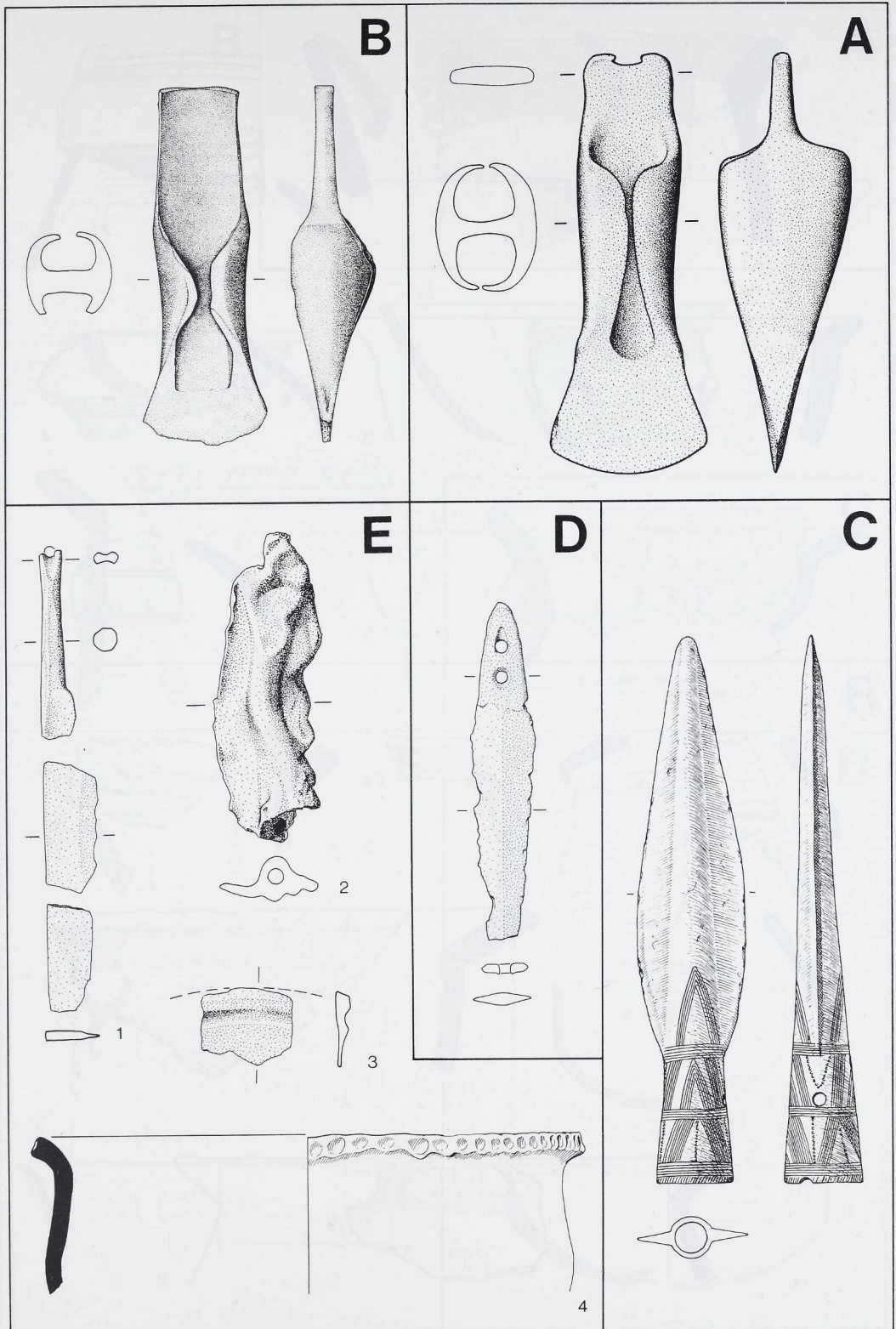
A Bad Krozingen (Kreis Breisgau-Hochschwarzwald). – B Brackenheim Hausen an der Zaber (Kreis Heilbronn);
Fst. 2. Maßstab 1:2.




A Calw. – B Heilbronn Frankenbach. – C Lörrach; Fst. 1. – D Singen (Hohentwiel) (Kreis Konstanz); Fst. 1. Maßstab 1:2.



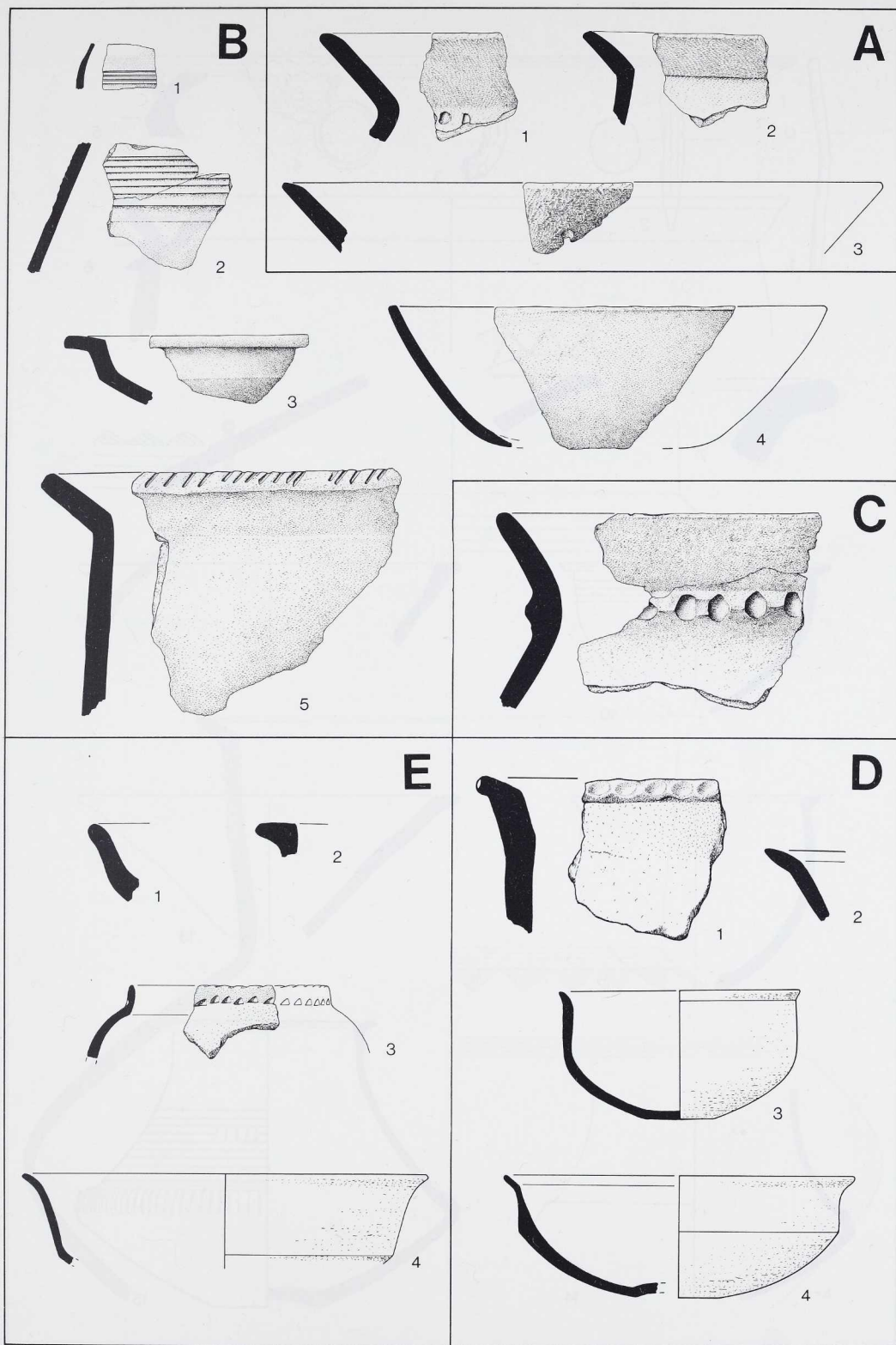
A Bopfingen Oberdorf am Ipf (Ostalbkreis). – B Denkendorf (Kreis Esslingen). – C Engen Anselfingen (Kreis Konstanz). – D Bad Säckingen (Kreis Waldshut). – E Riegel (Kreis Emmendingen). A–C. E Maßstab 2 : 3; D Maßstab 1 : 2.



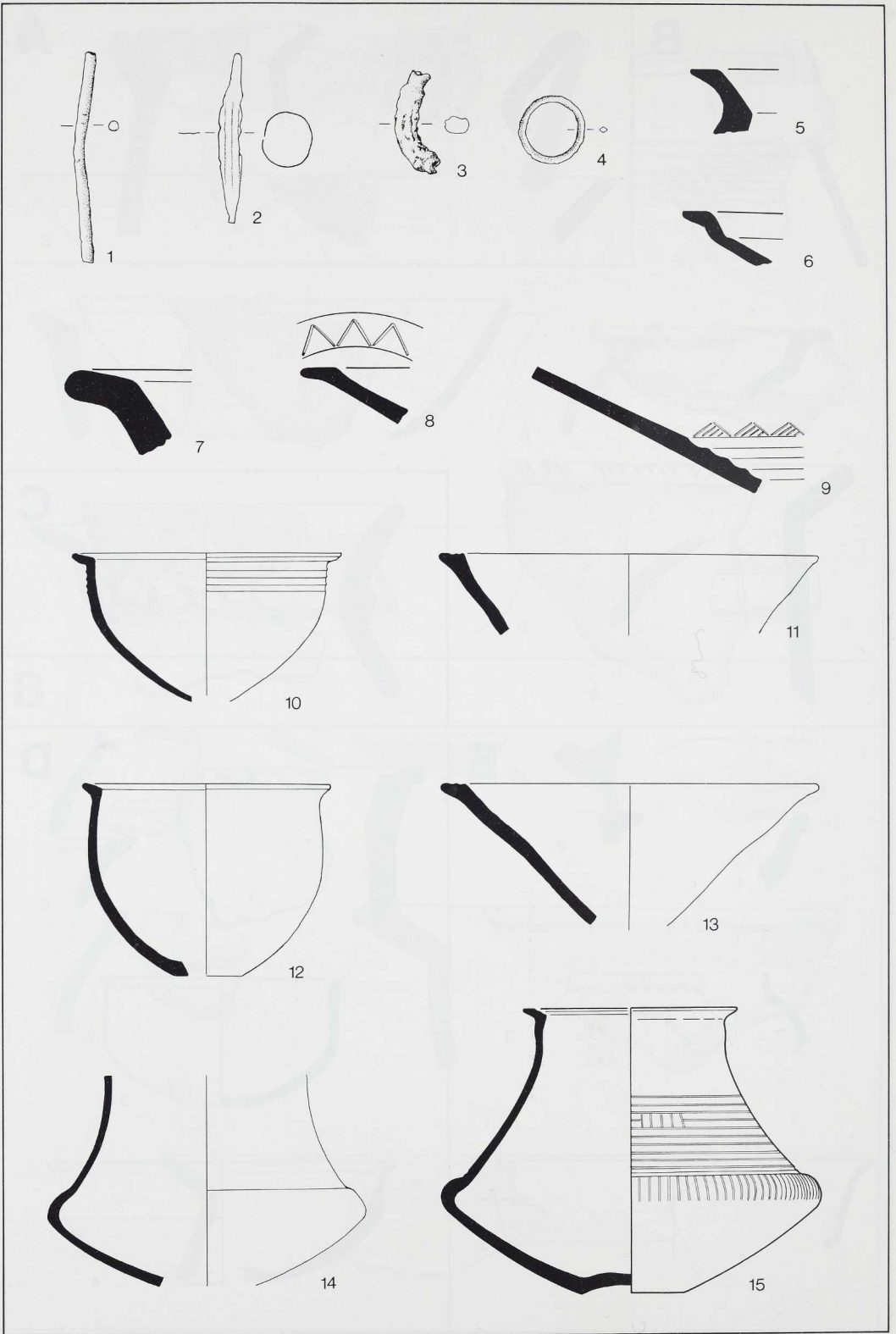
A Efringen-Kirchen Huttingen (Kreis Lörrach). – B Gerstetten Dettingen am Albuch (Kreis Heidenheim). – C Hilzingen (Kreis Konstanz); Fst. 1. – D Grenzach-Wyhlen (Kreis Lörrach). – E Lörrach; Fst. 2. Maßstab 1:2.



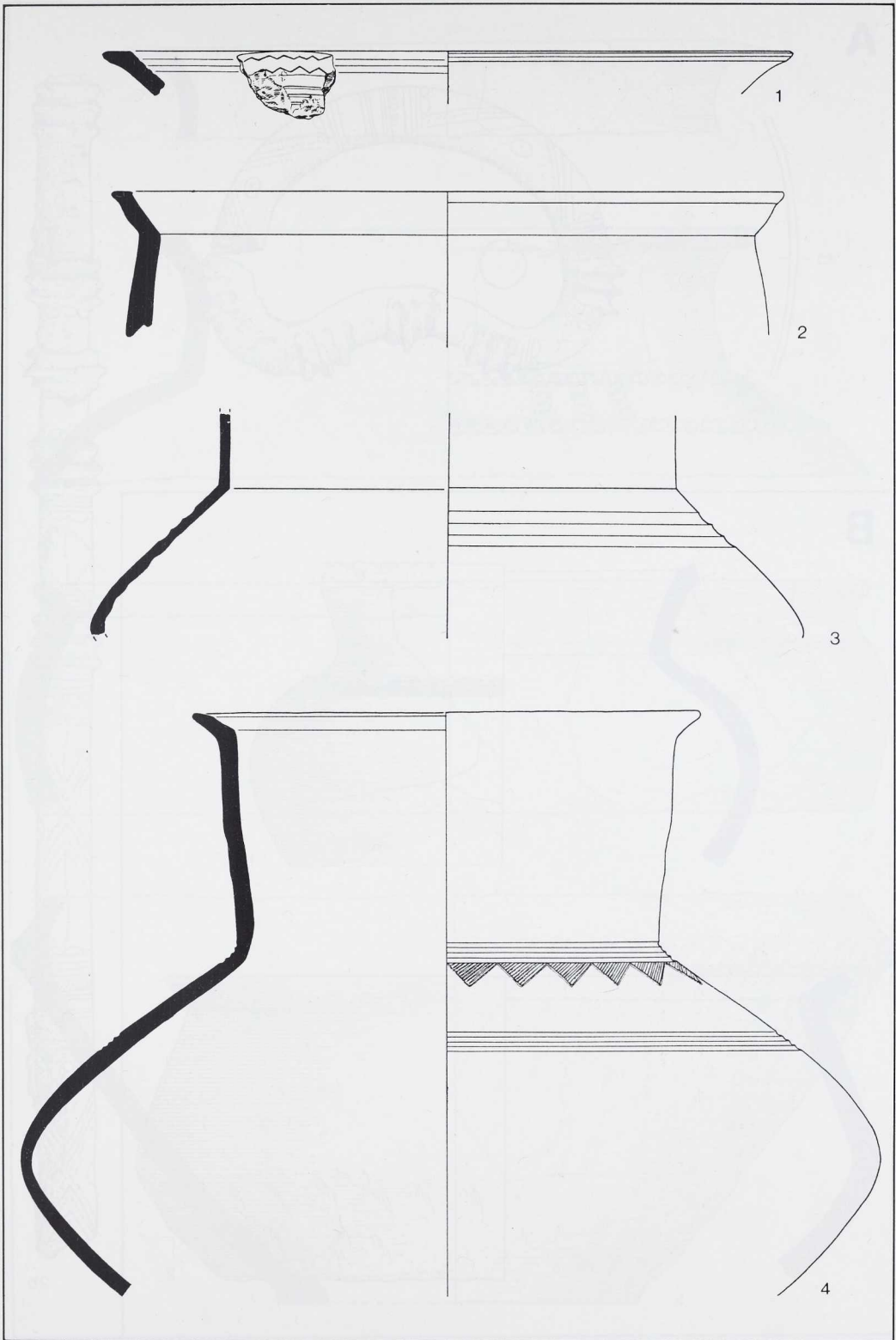
Lauffen am Neckar (Kreis Heilbronn); A Fst. 1, B Fst. 7. Maßstab 1:2.



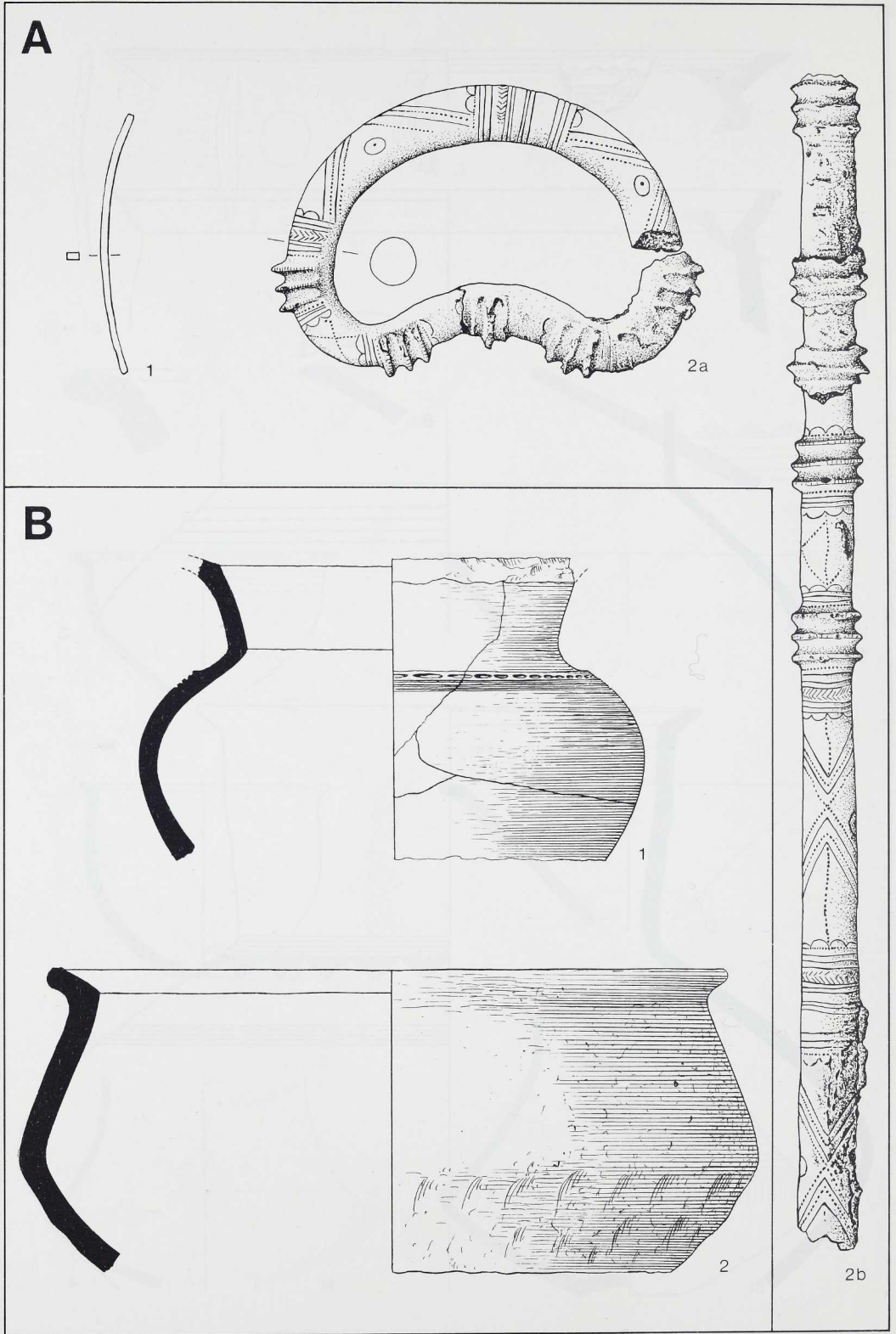
A. B Lauffen am Neckar (Kreis Heilbronn); A Fst. 9, B Fst. 8. – C Neckarwestheim (Kreis Heilbronn); Fst. 2. – D Rielsing-Worblingen (Kreis Konstanz). – E Tuttingen Möhringen. Maßstab 1:3.



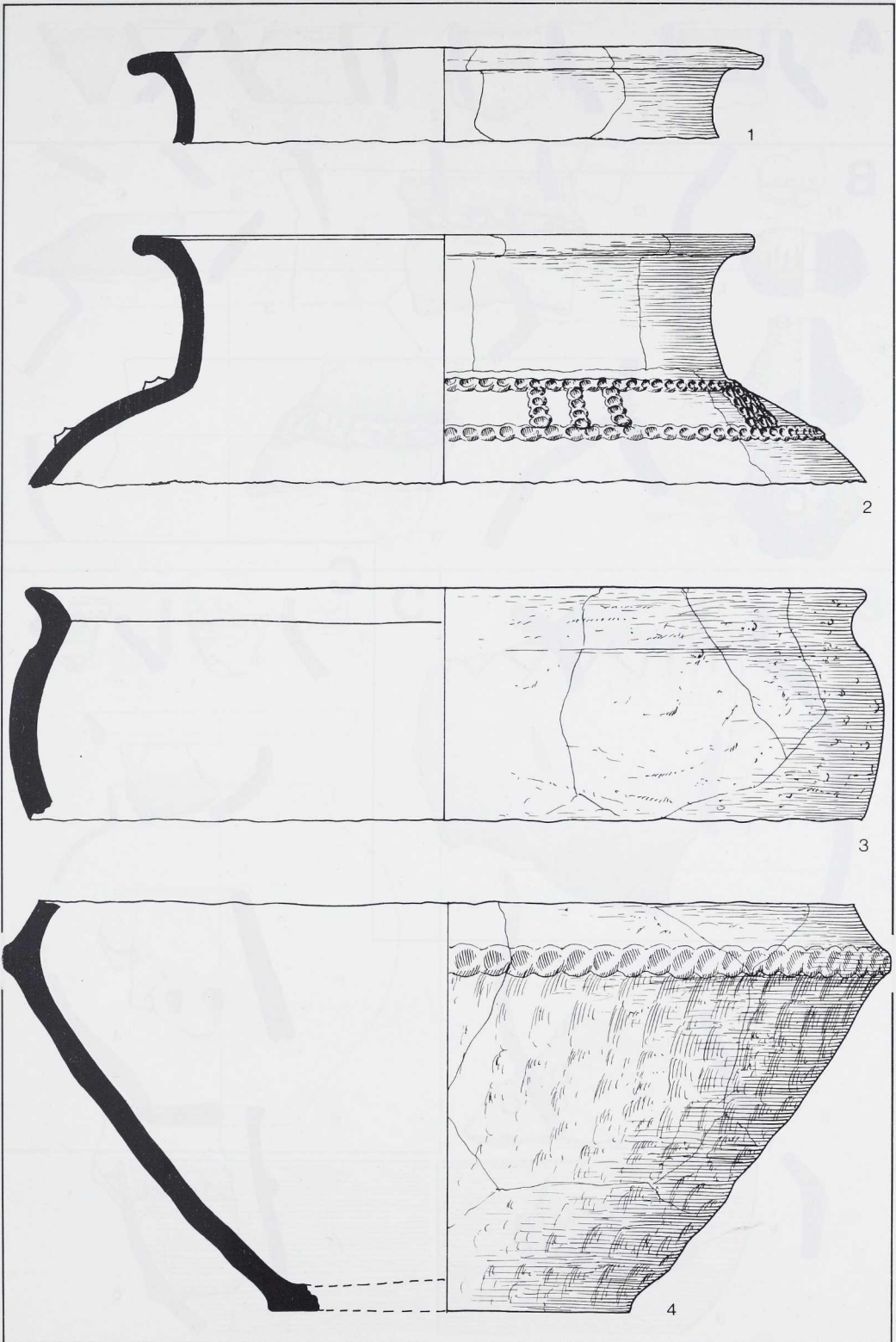
Sasbach Jechtingen (Kreis Emmendingen); Grab 2. Maßstab 1:2.



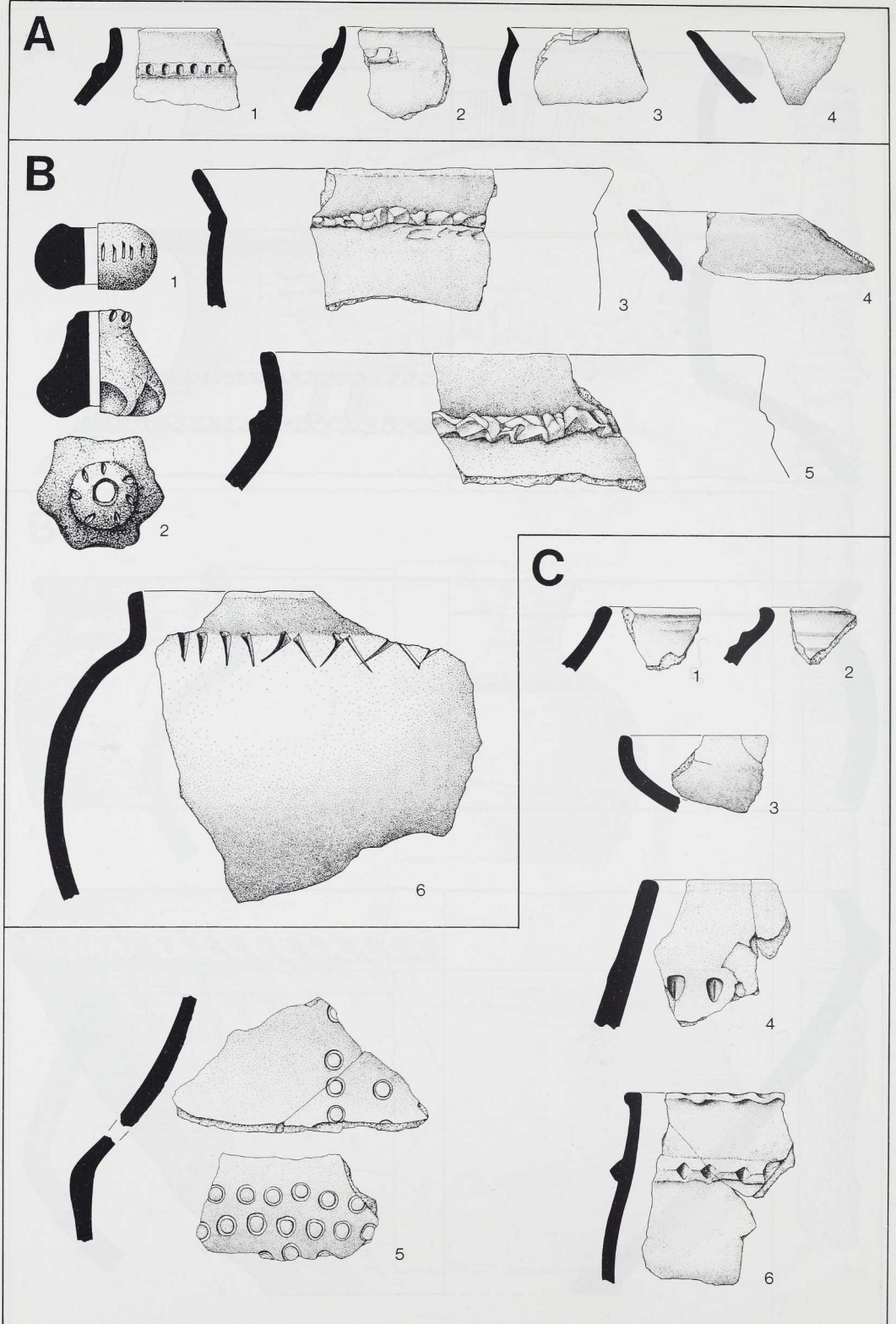
Sasbach Jechtingen (Kreis Emmendingen); 1. 2 Grab 1; 3. 4 Grab 2. Maßstab 1:3.



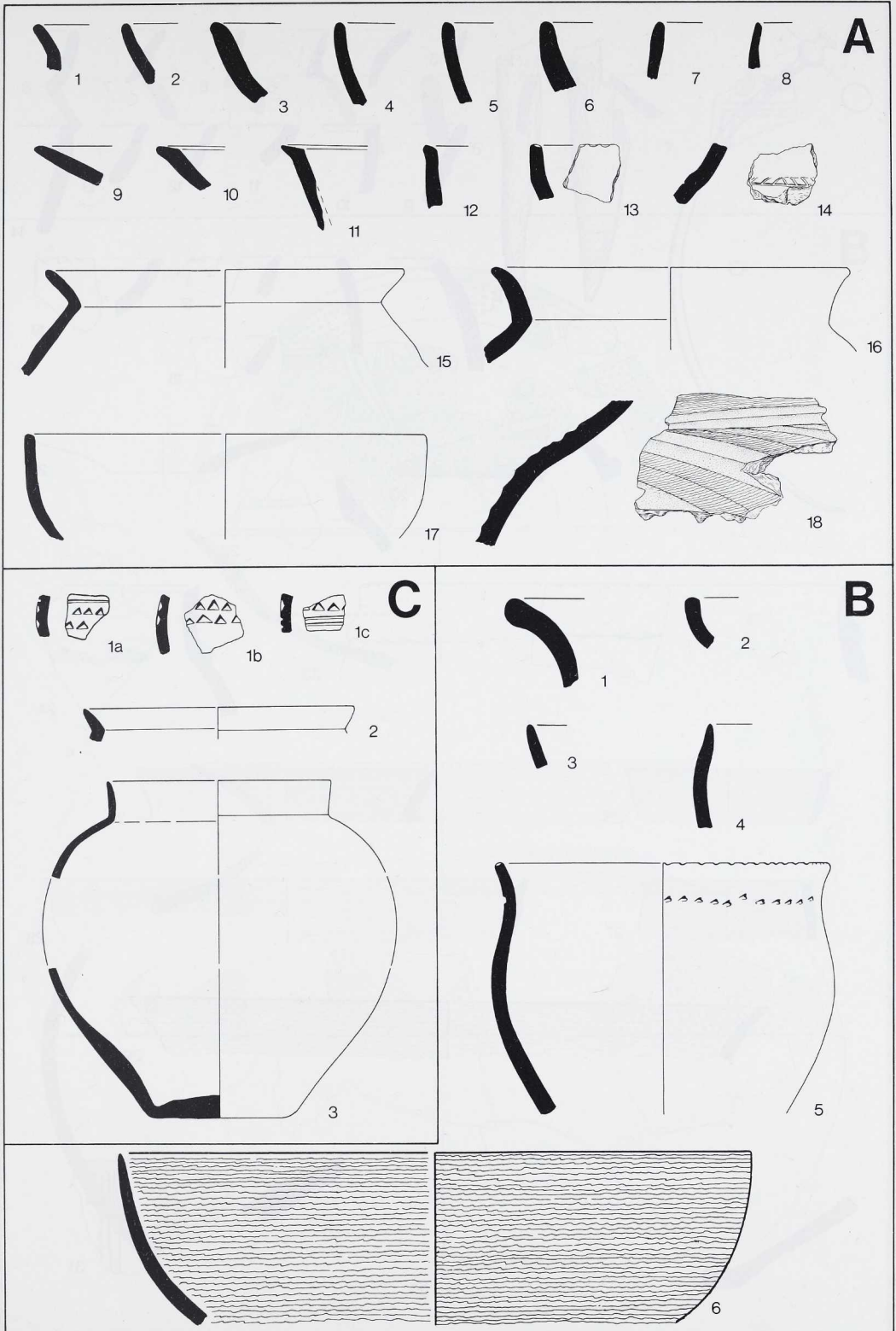
A Sasbach Jechtingen (Kreis Emmendingen); Grab 1. – B Weisweil (Kreis Emmendingen). A Maßstab 2 : 3; B Maßstab 1 : 3.



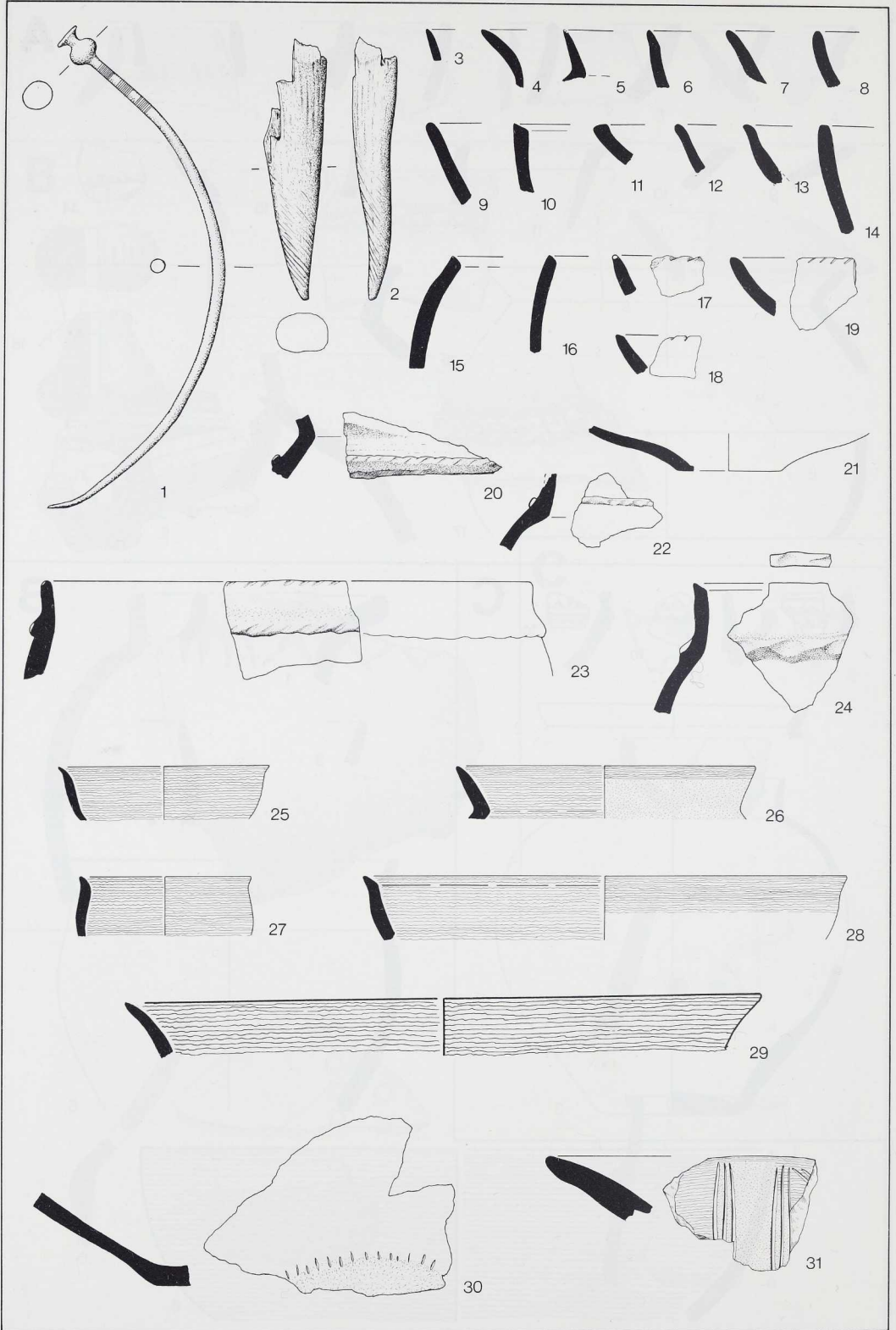
Weisweil (Kreis Emmendingen). Maßstab 1:3.



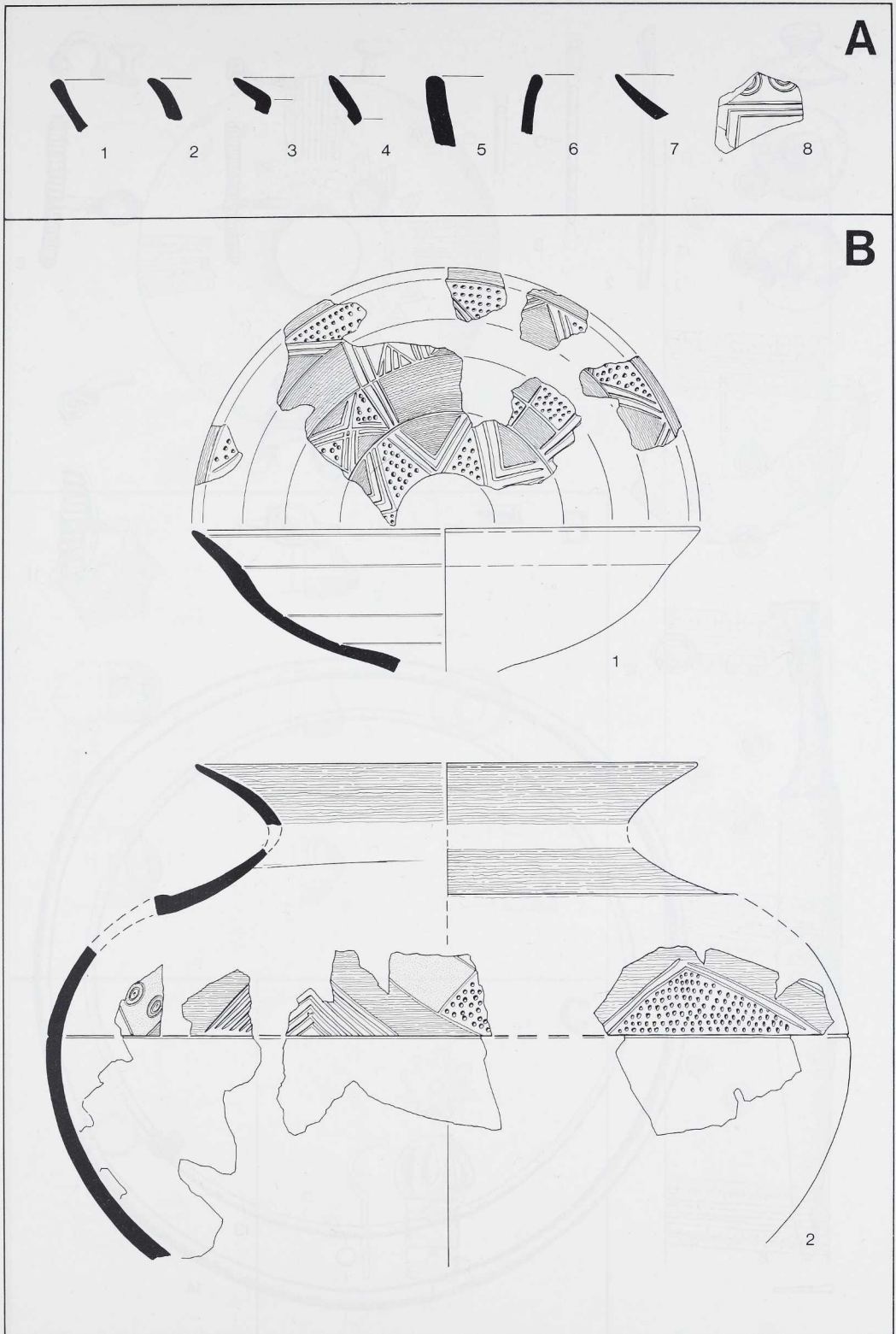
A Brackenheim (Kreis Heilbronn). – B Brackenheim Hausen an der Zaber (Kreis Heilbronn); Fst. 1. – C Kirchheim am Neckar (Kreis Ludwigsburg); Fst. 2. Maßstab 1:3 (B 1. 2 Maßstab 2:3).



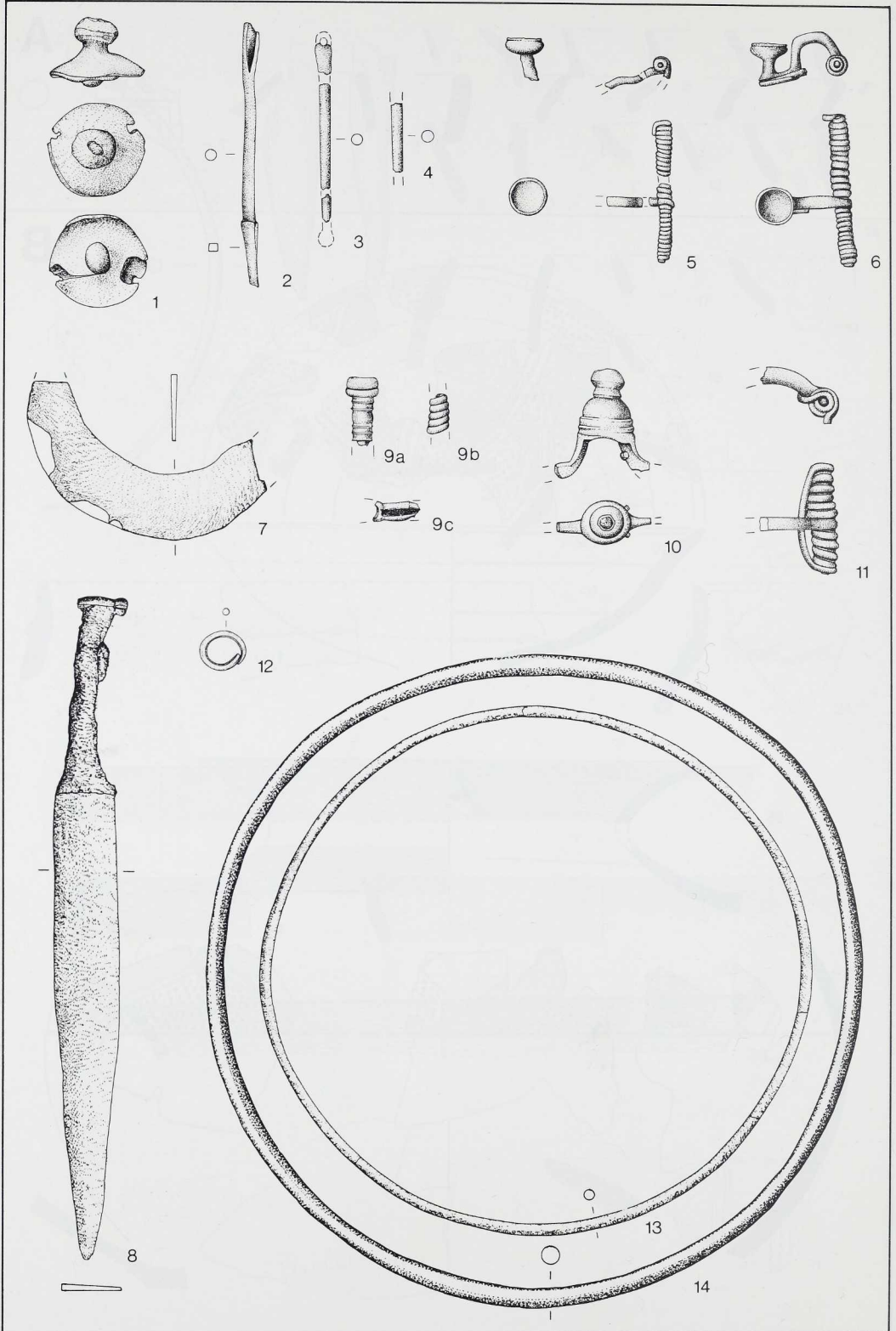
A Donaueschingen Neudingen (Schwarzwald-Baar-Kreis). – B Ehrenkirchen Kirchhofen (Kreis Breisgau-Hochschwarzwald). – C Engen Anselfingen (Kreis Konstanz). Maßstab 1:3.



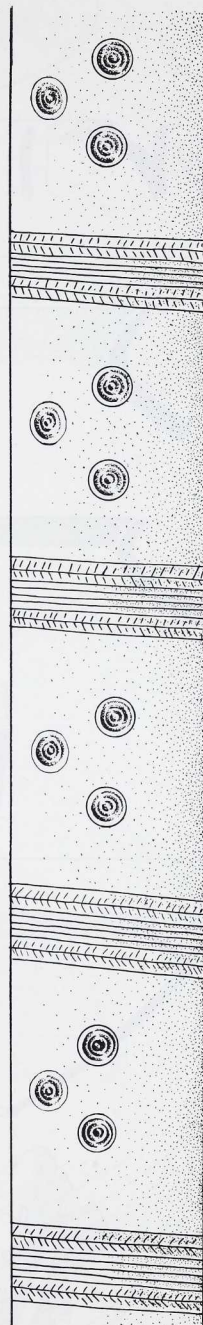

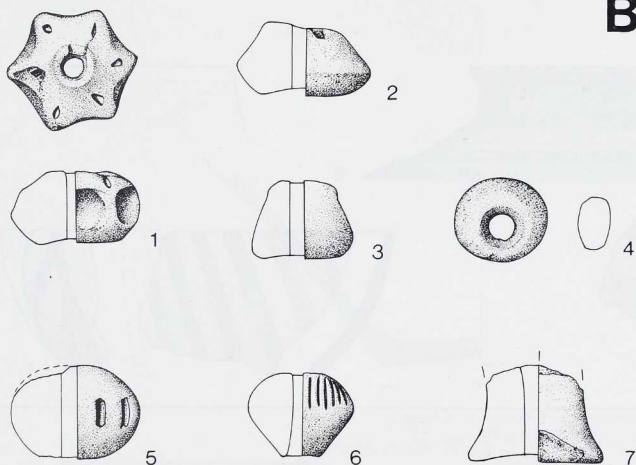
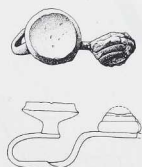
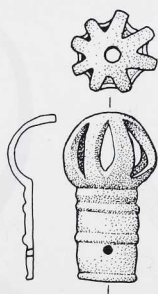
Hilzingen Binningen (Kreis Konstanz). 1 Maßstab 2:3; sonst Maßstab 1:3.



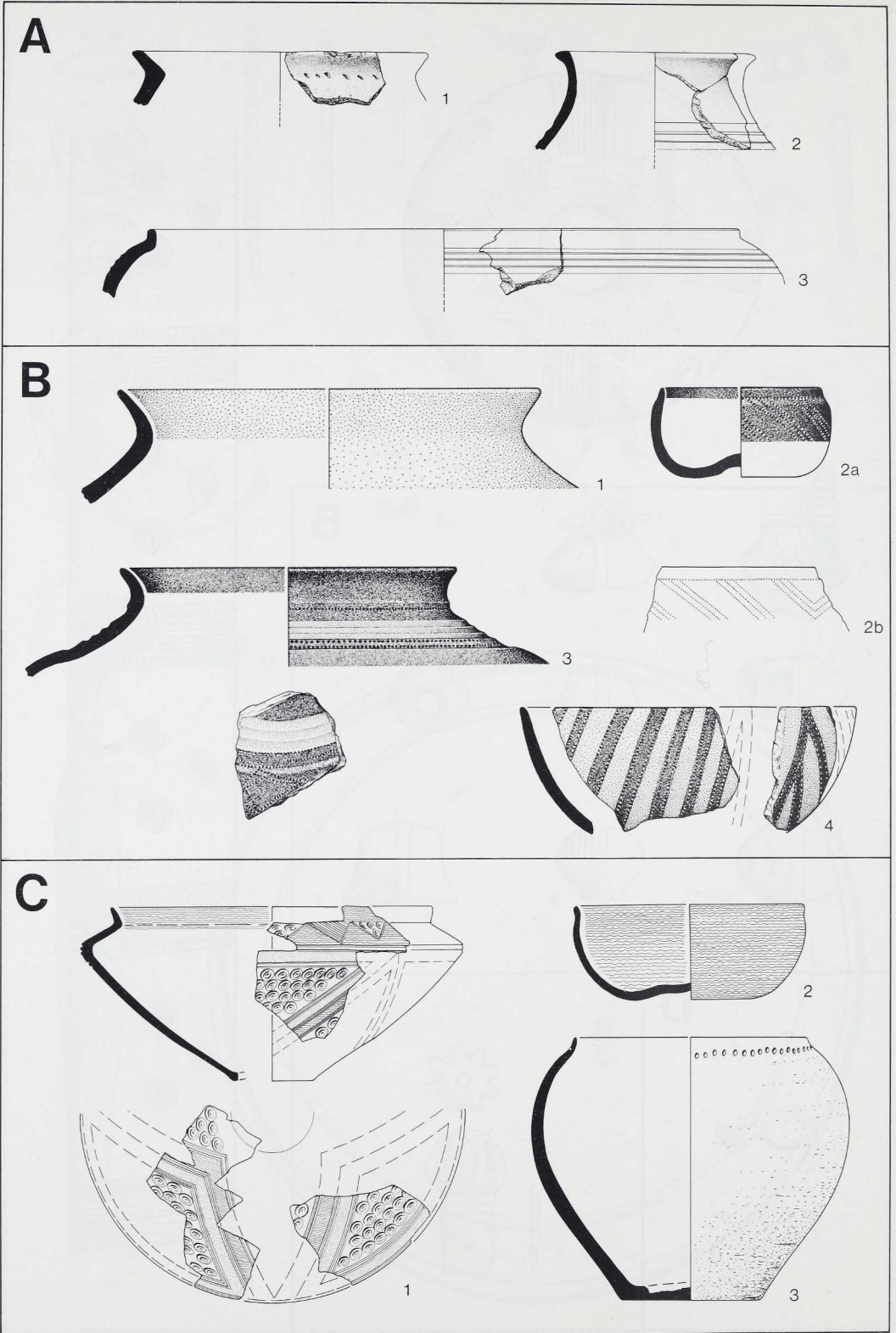
A Lörrach. – B Schallstadt Wolfenweiler (Kreis Breisgau-Hochschwarzwald). Maßstab 1:3.



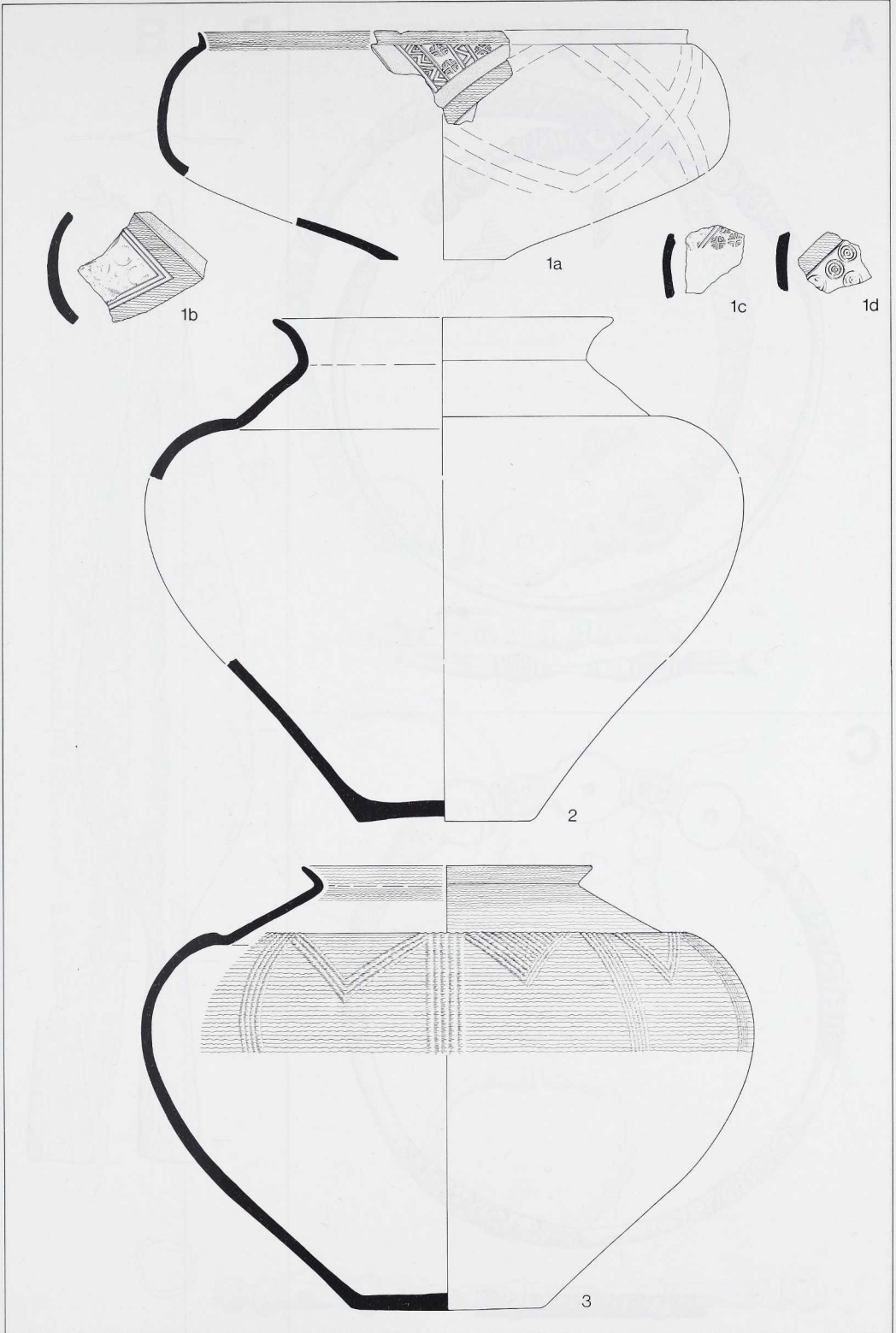
Schönaich (Kreis Böblingen). 1-6. 9-12 Maßstab 2:3; 7. 8. 13. 14 Maßstab 1:3.

A**B****D****C**

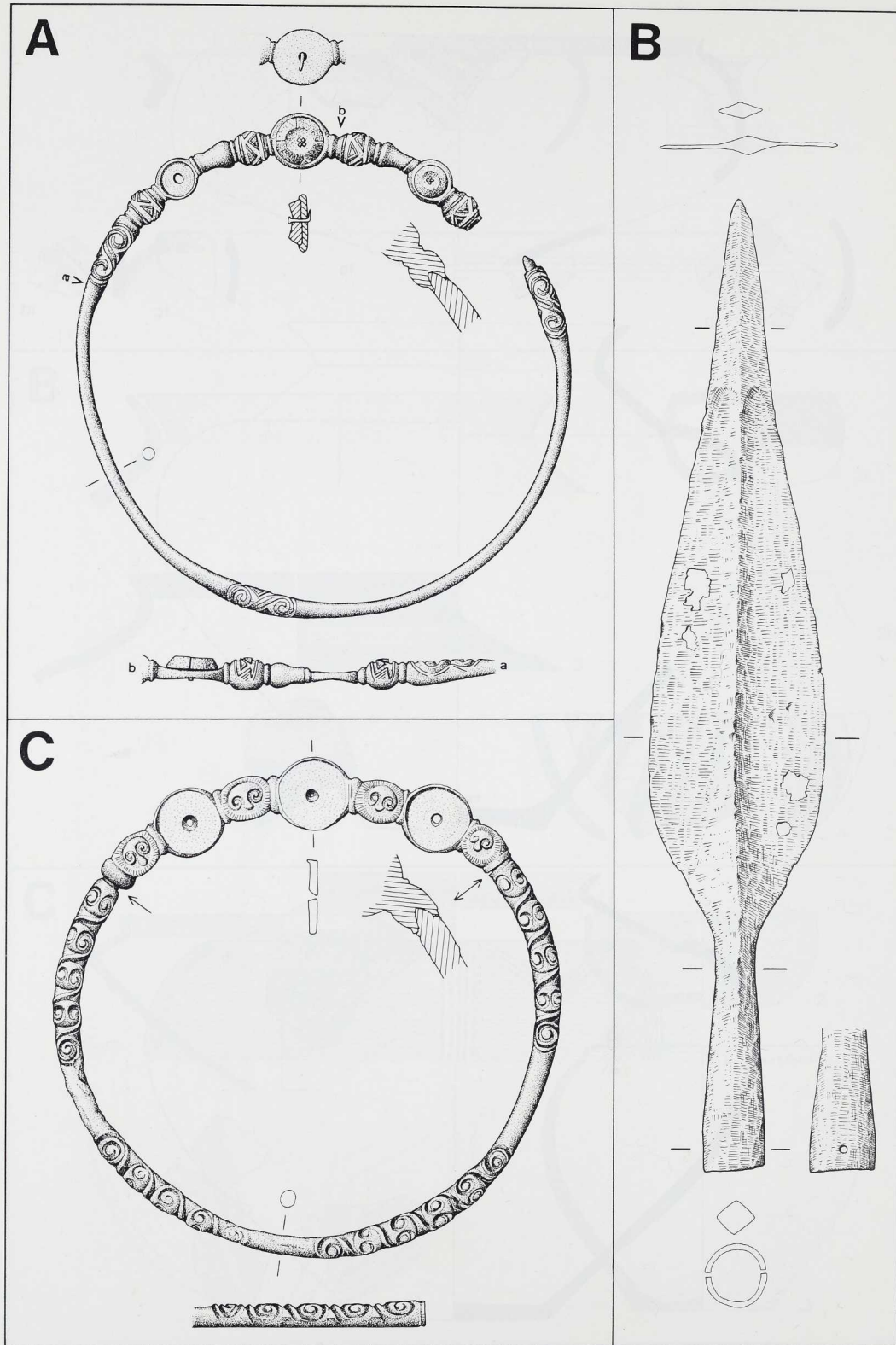
A Schallstadt Mengen (Kreis Breisgau-Hochschwarzwald). – B Riesbürg Goldburghausen (Ostalbkreis). – C Trossingen (Kreis Tuttlingen). – D Singen (Hohentwiel) (Kreis Konstanz). Maßstab 2:3.



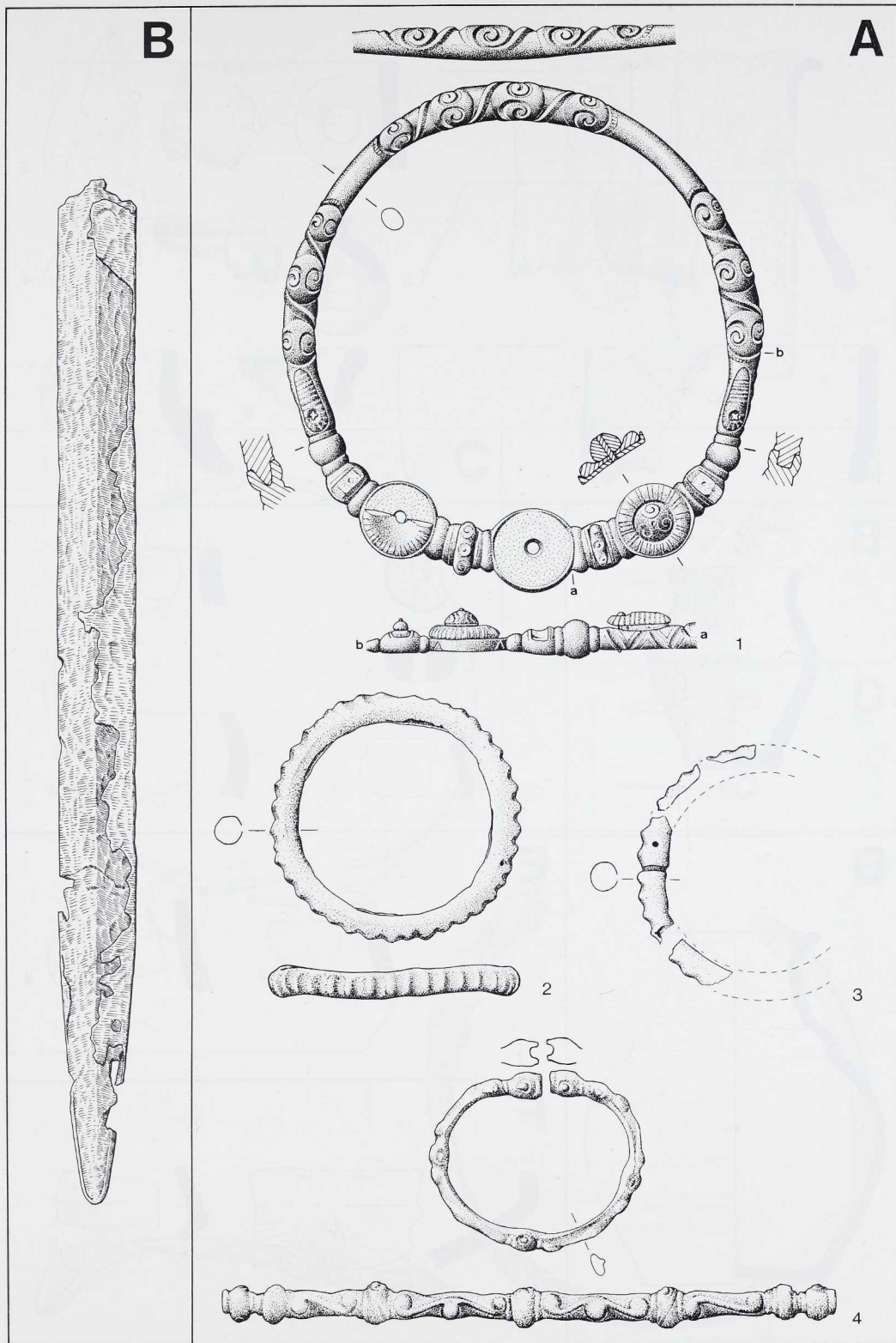
A Singen (Hohentwiel) (Kreis Konstanz). – B Stockach (Kreis Konstanz). – C Trossingen (Kreis Tuttlingen). Maßstab 1:3.



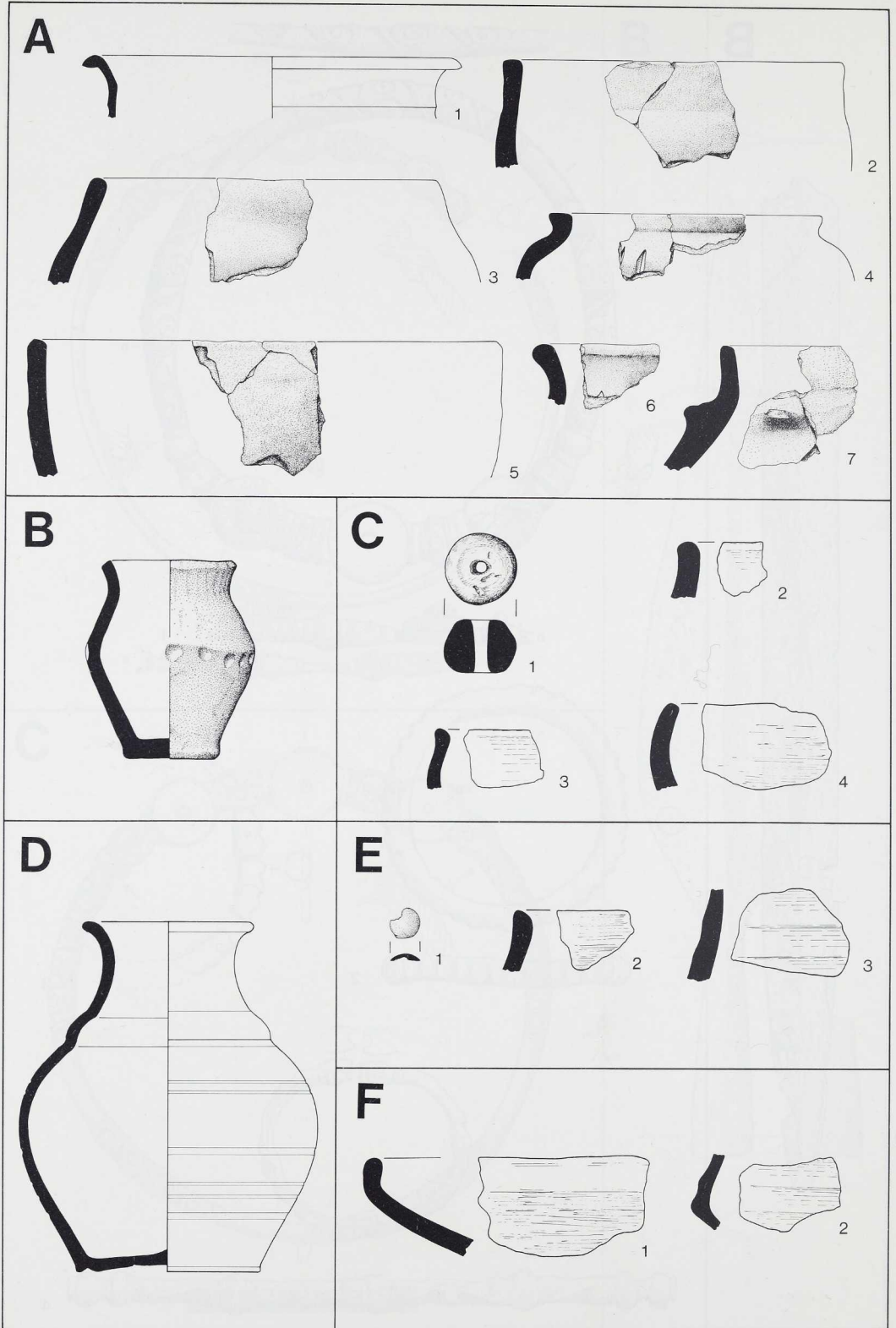
Trossingen (Kreis Tuttlingen). Maßstab 1:4.



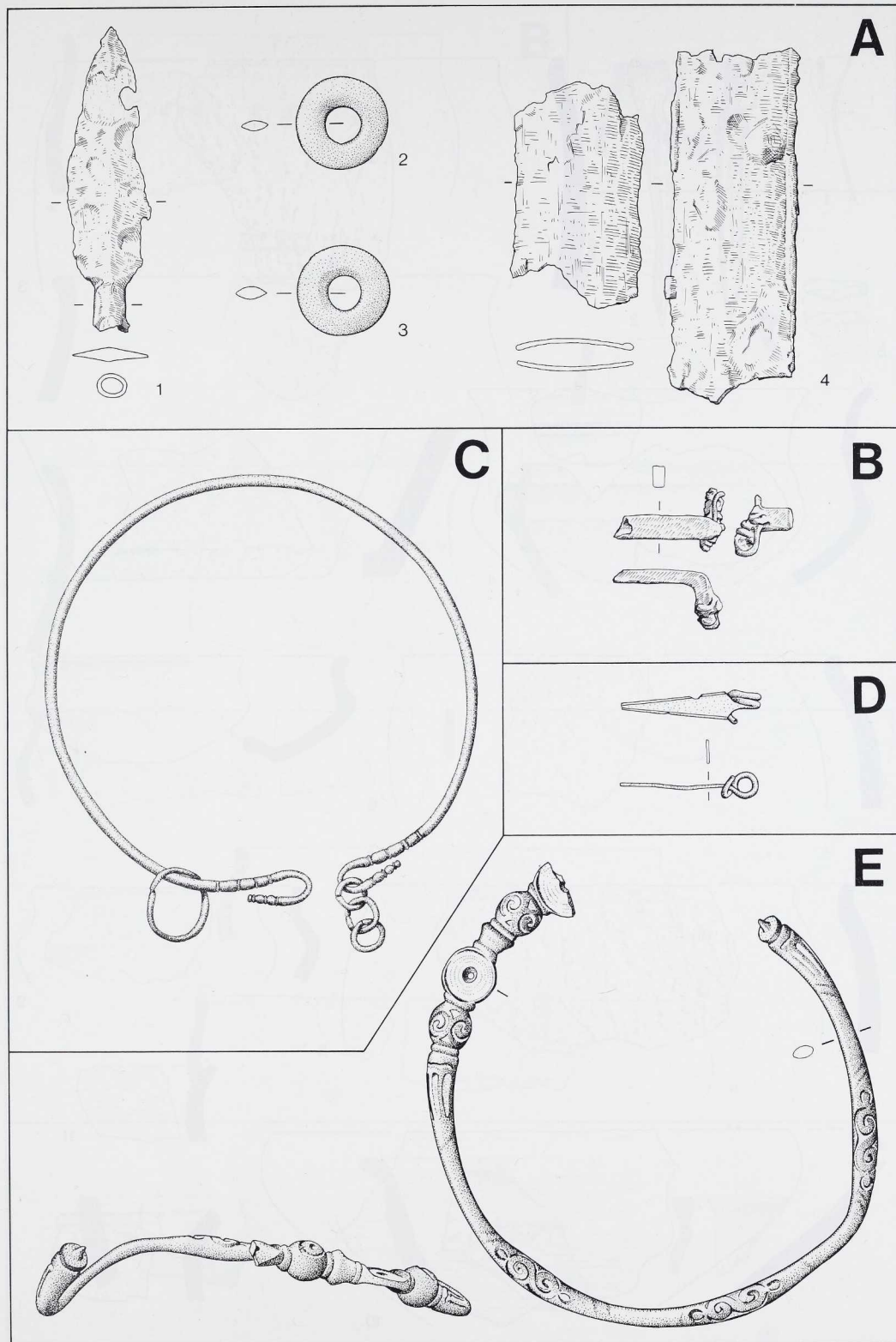
A Bad Krozingen Hausen an der Möhlin (Kreis Breisgau-Hochschwarzwald). – B Kehl Auenheim (Ortenaukreis). – C Friesenheim (Ortenaukreis). Maßstab 1:2.



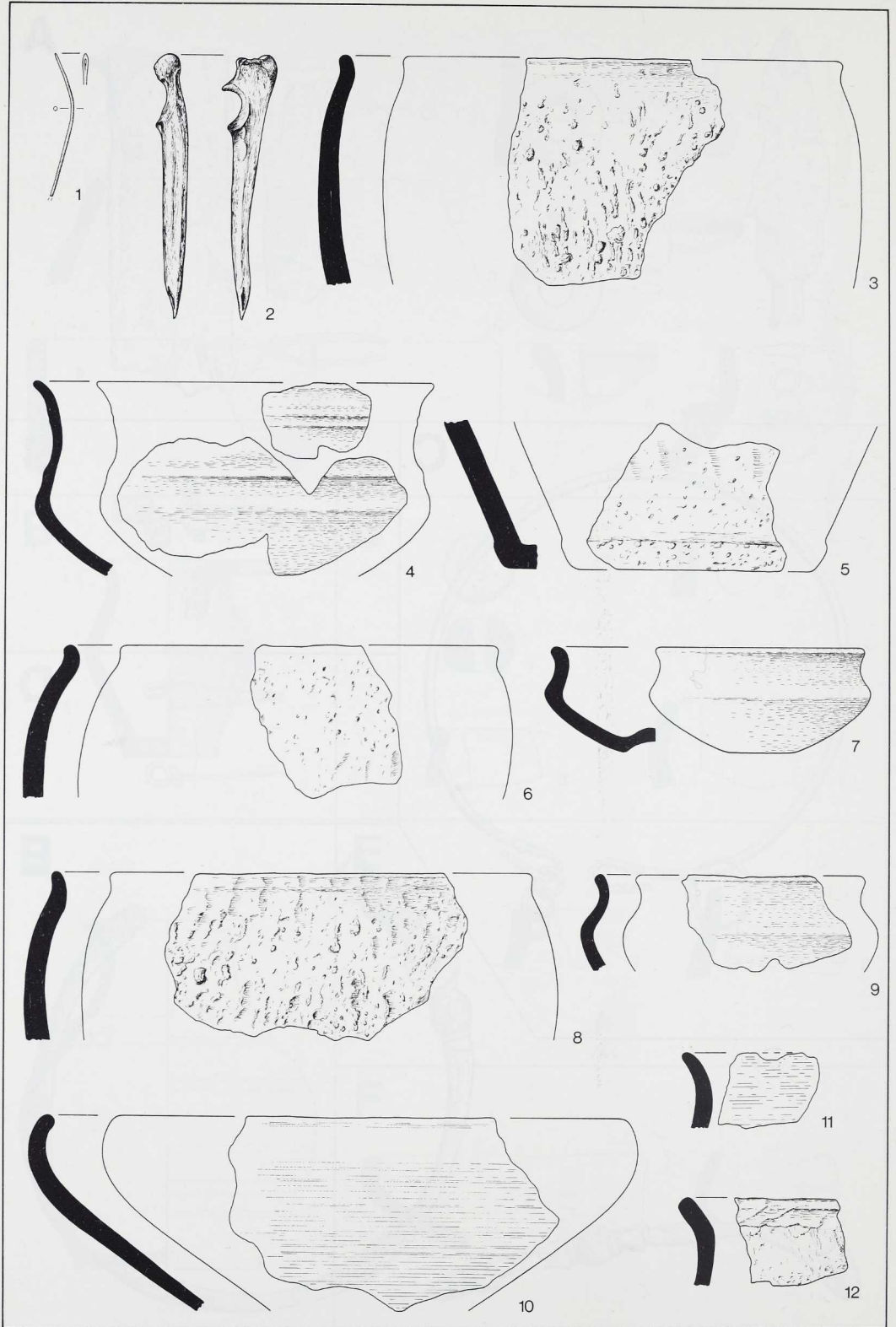
A Kehl-Bodersweier (Ortenaukreis). – B Kehl (Ortenaukreis). Maßstab 1:2.



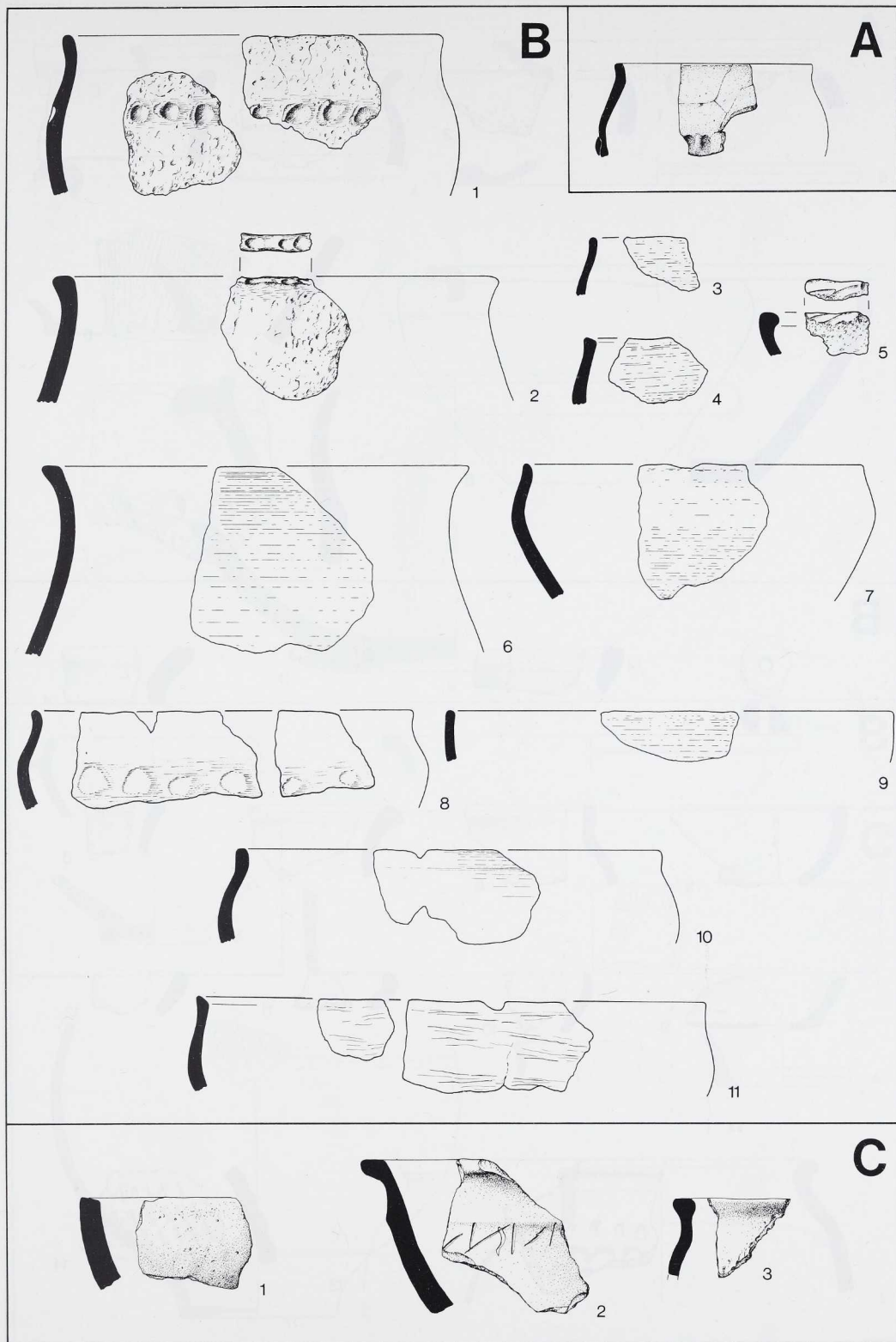
A Clebbronn (Kreis Heilbronn); Fst. 1. – B Friesenheim Oberschopfheim (Ortenaukreis). – C Knittlingen (Enzkreis). – D Neuenburg am Rhein Grißheim (Kreis Breisgau-Hochschwarzwald). – E Oberderdingen (Kreis Karlsruhe); Fst. 2. – F Oberderdingen Flehingen (Kreis Karlsruhe). Maßstab 1:3.



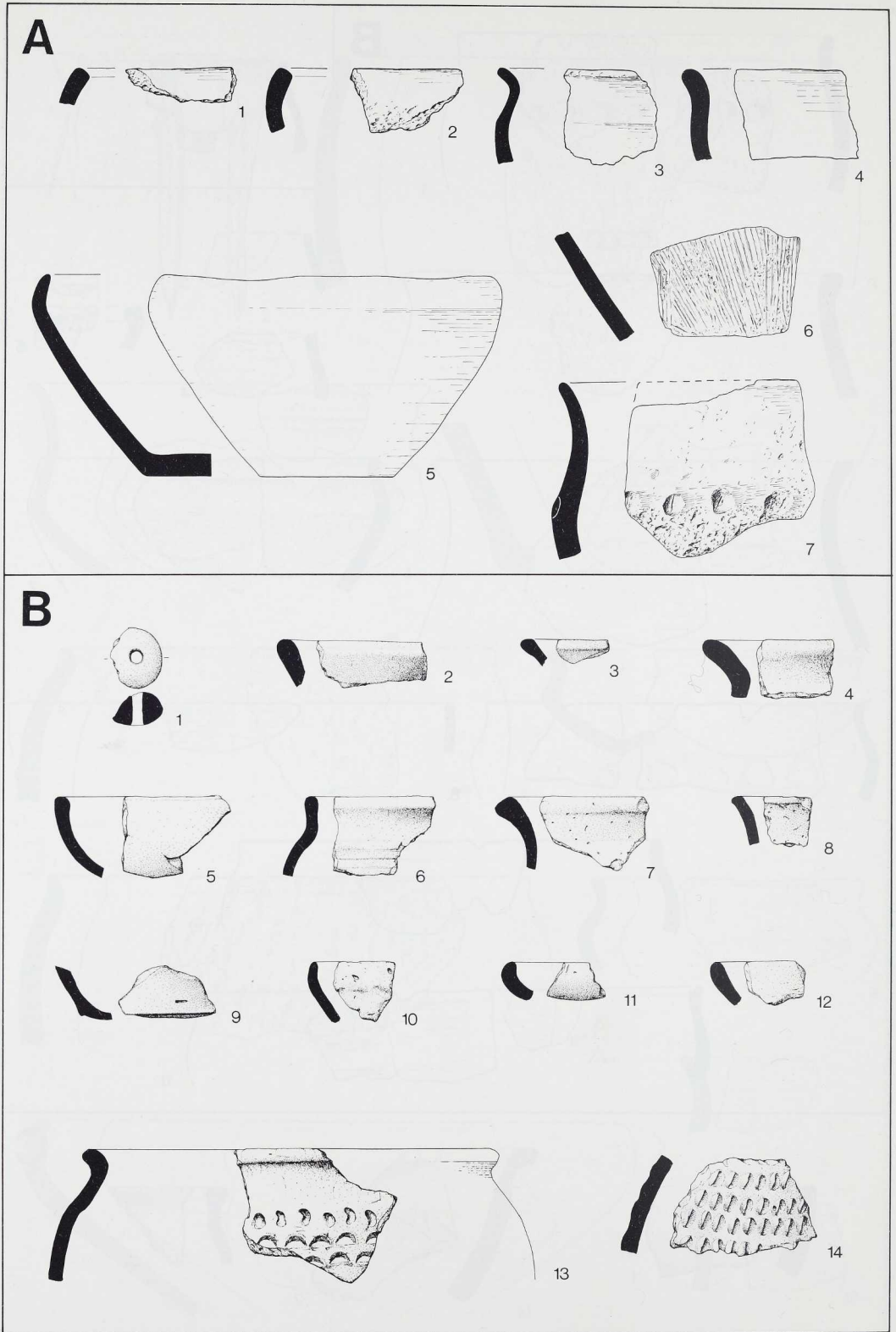
A Herbolzheim Bleichheim (Kreis Emmendingen). – B Kenzingen (Kreis Emmendingen). – C Lauffen am Neckar (Kreis Heilbronn); Fst. 3. – D Lahr/Schwarzwald (Ortenaukreis). – E Müllheim (Kreis Breisgau-Hochschwarzwald). Maßstab 1:2.



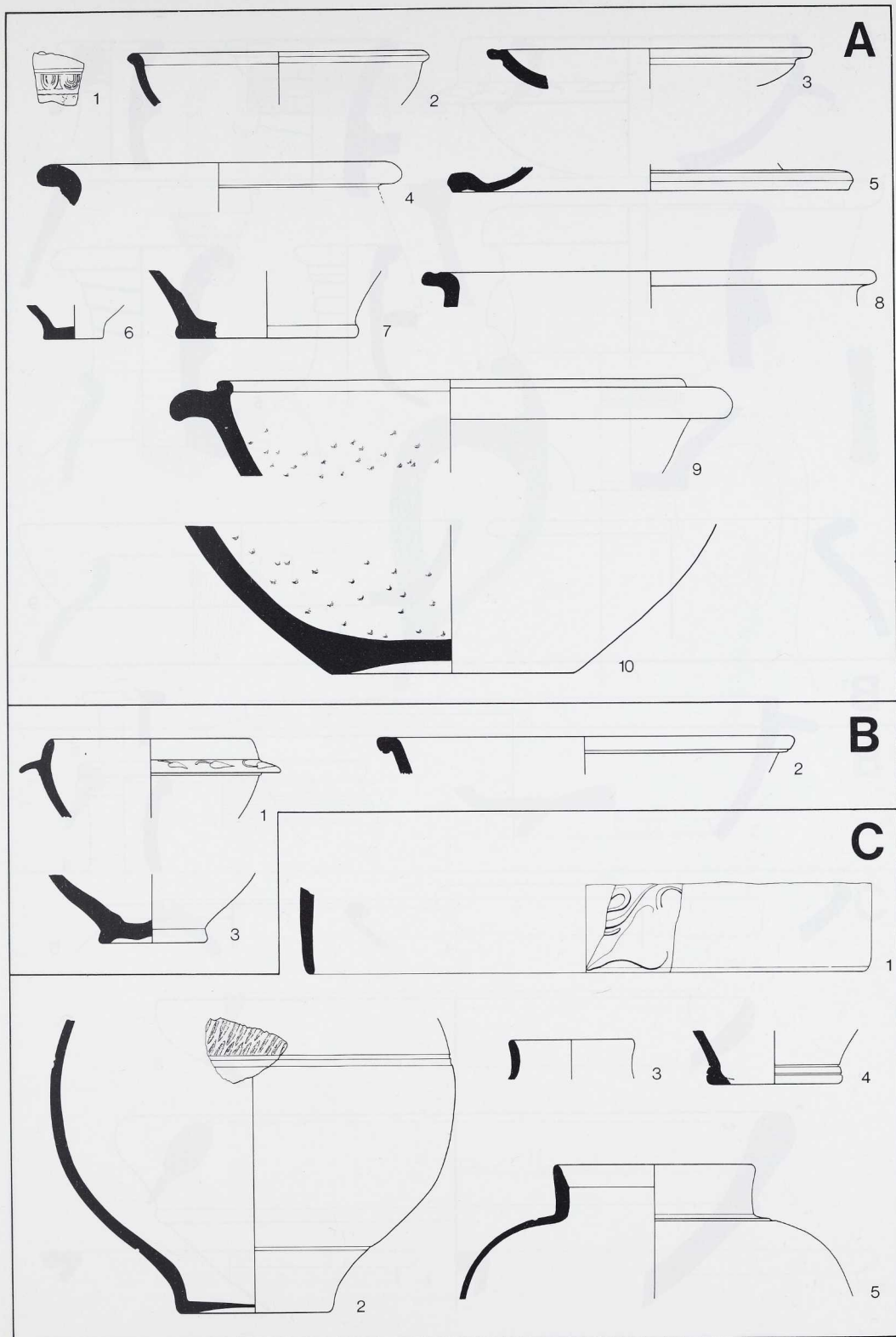
Oberderdingen (Kreis Karlsruhe); Fst. 1. Maßstab 1:3.



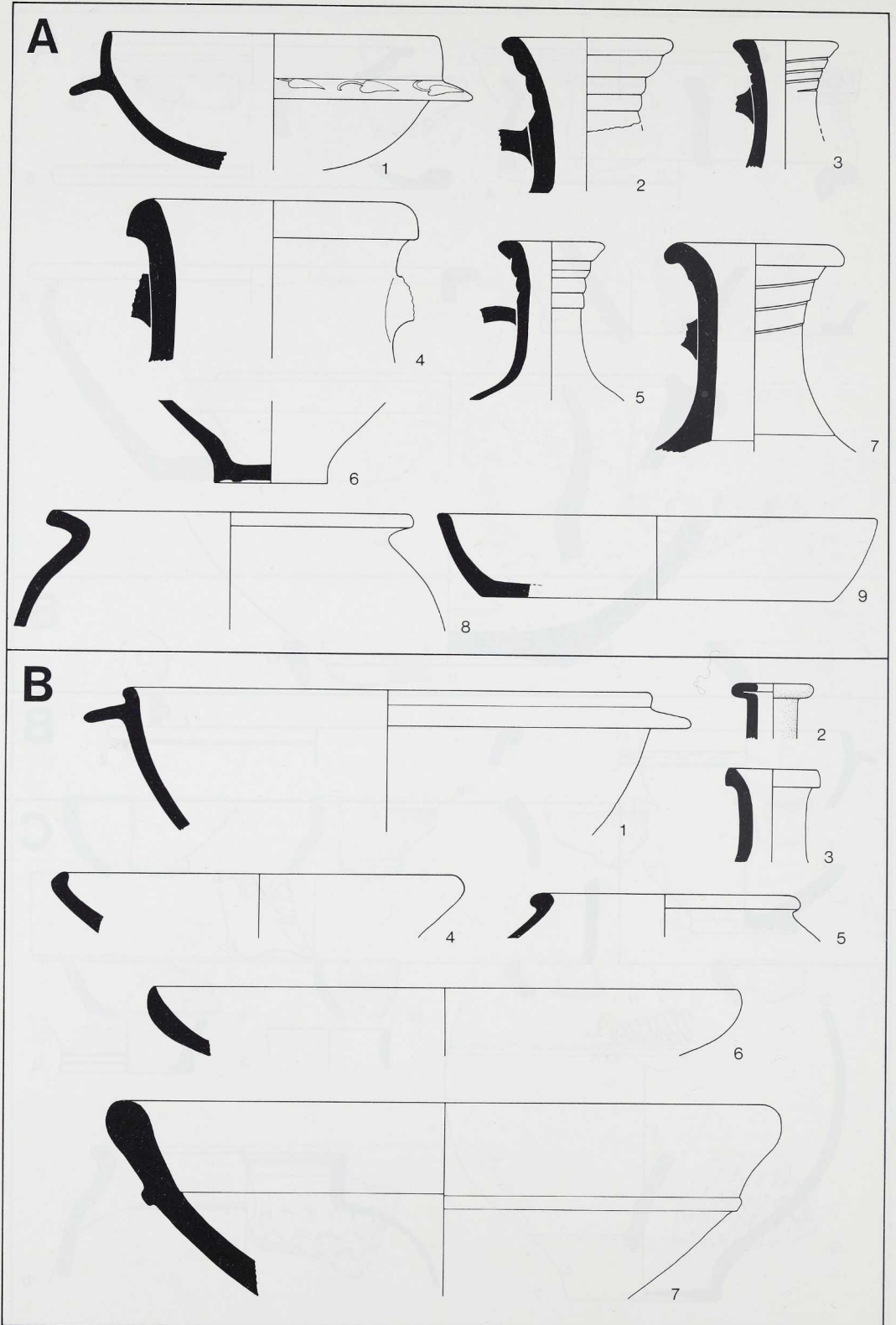
A Rottweil. – B Ubstadt-Weiher Stettfeld (Kreis Karlsruhe); Fst. 1. – C Waiblingen (Rems-Murr-Kreis); Fst. 1.
Maßstab 1:3.



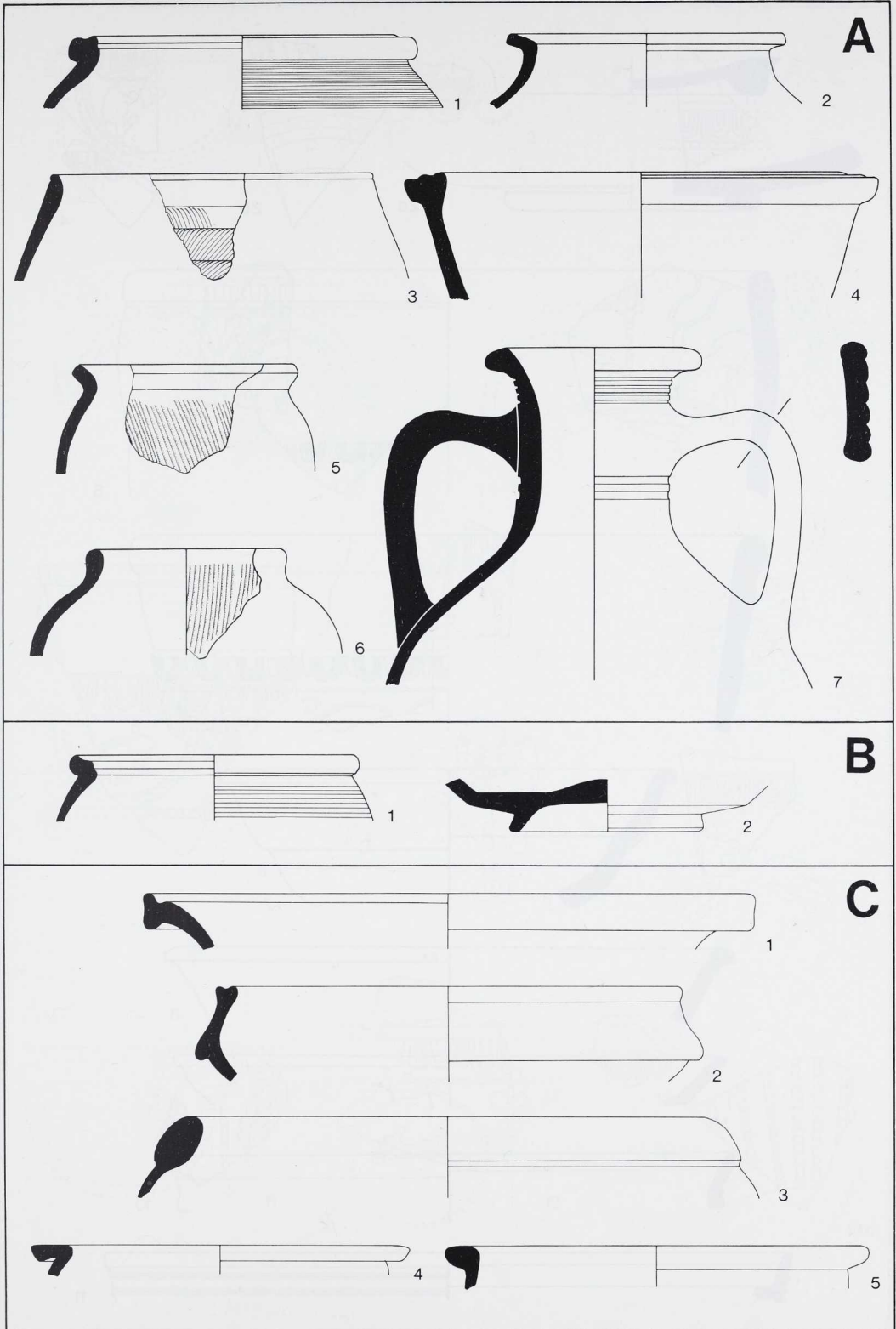
A Ubstadt-Weiher Stettfeld (Kreis Karlsruhe); Fst. 2. – B Waiblingen (Rems-Murr-Kreis); Fst. 2. Maßstab 1 : 3.



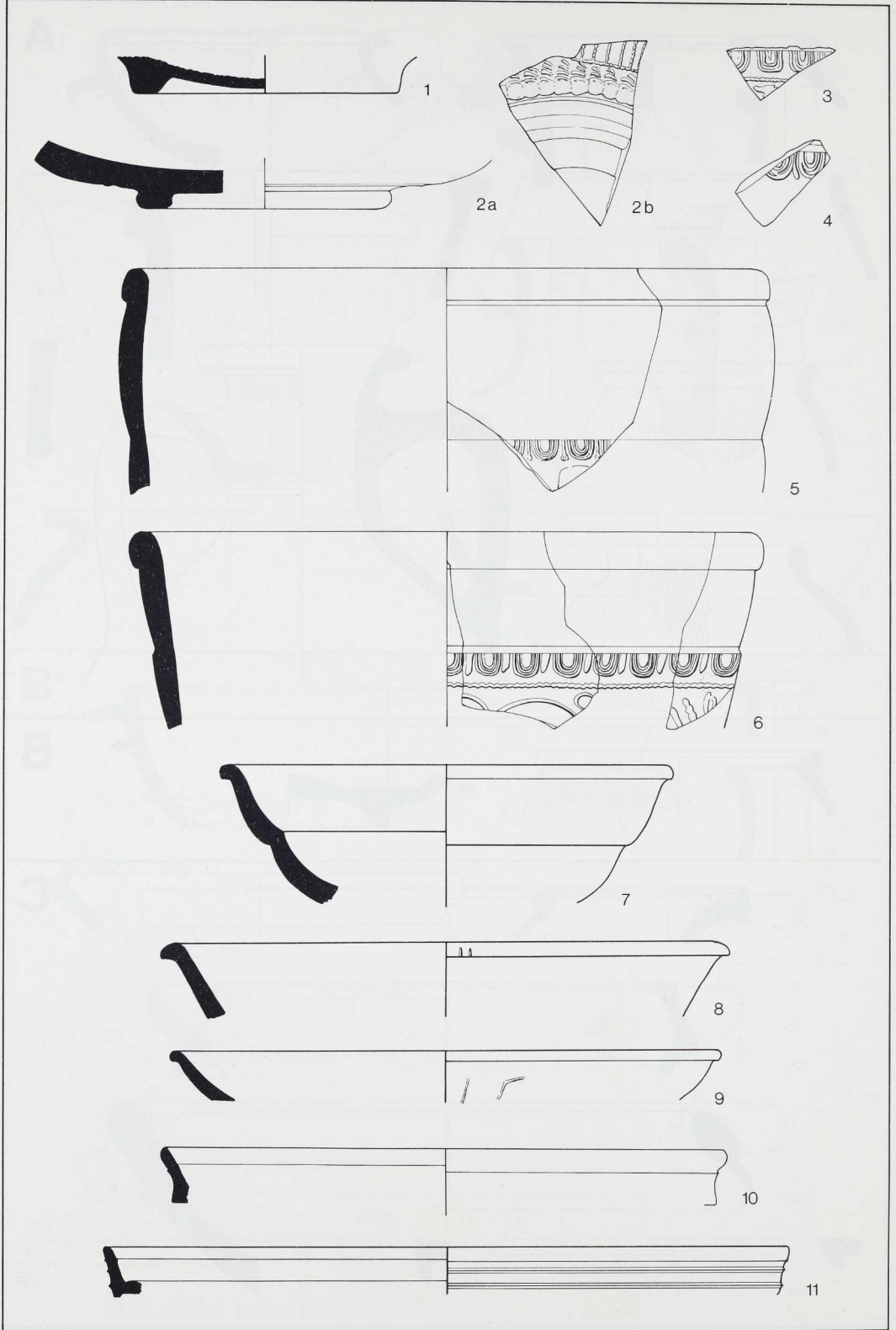
Baden-Baden; A Fst. 1, B Fst. 3, C Fst. 4. Maßstab 1:3.

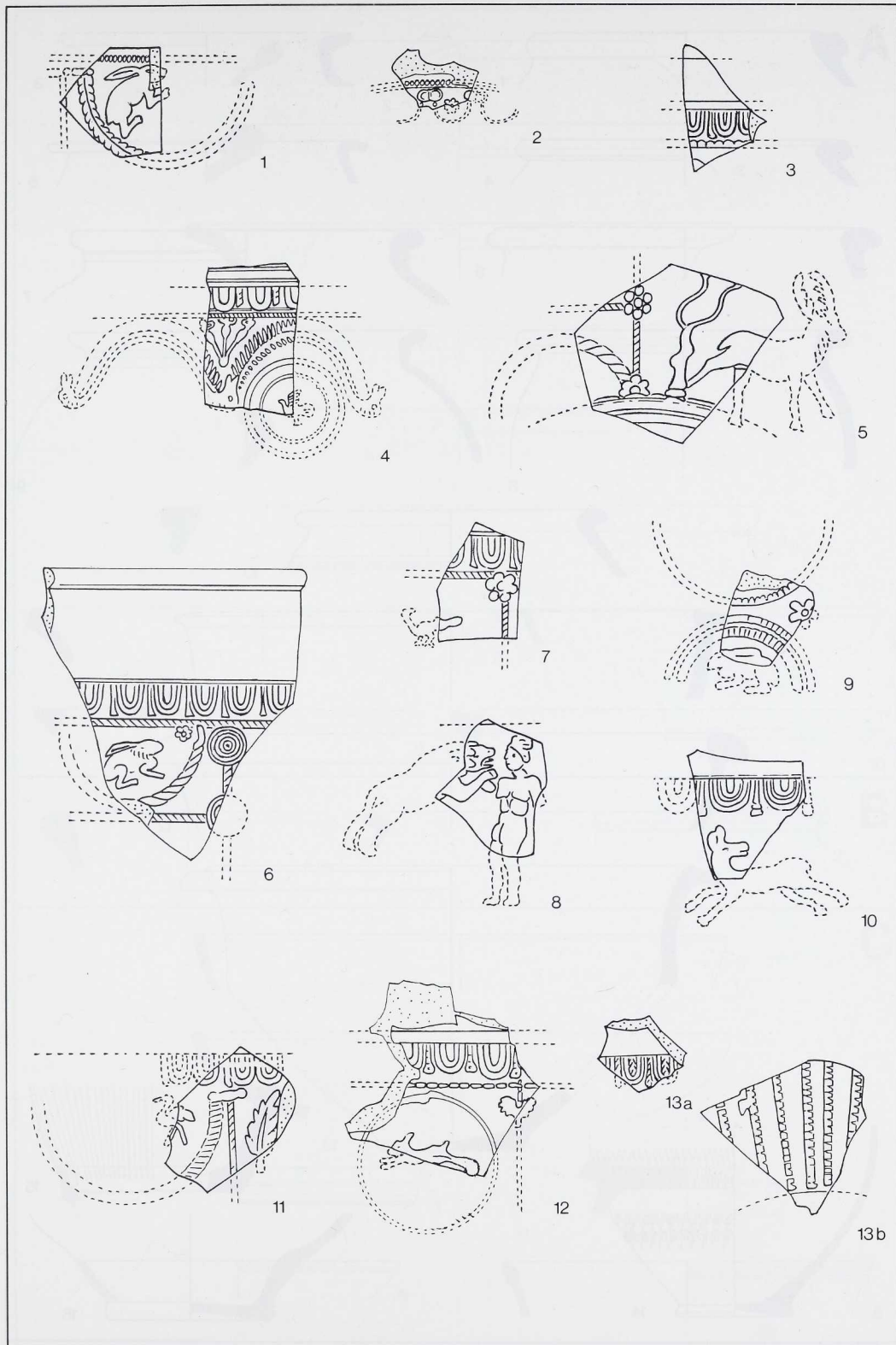


Baden-Baden; A Fst. 2, B Fst. 4. Maßstab 1:3.

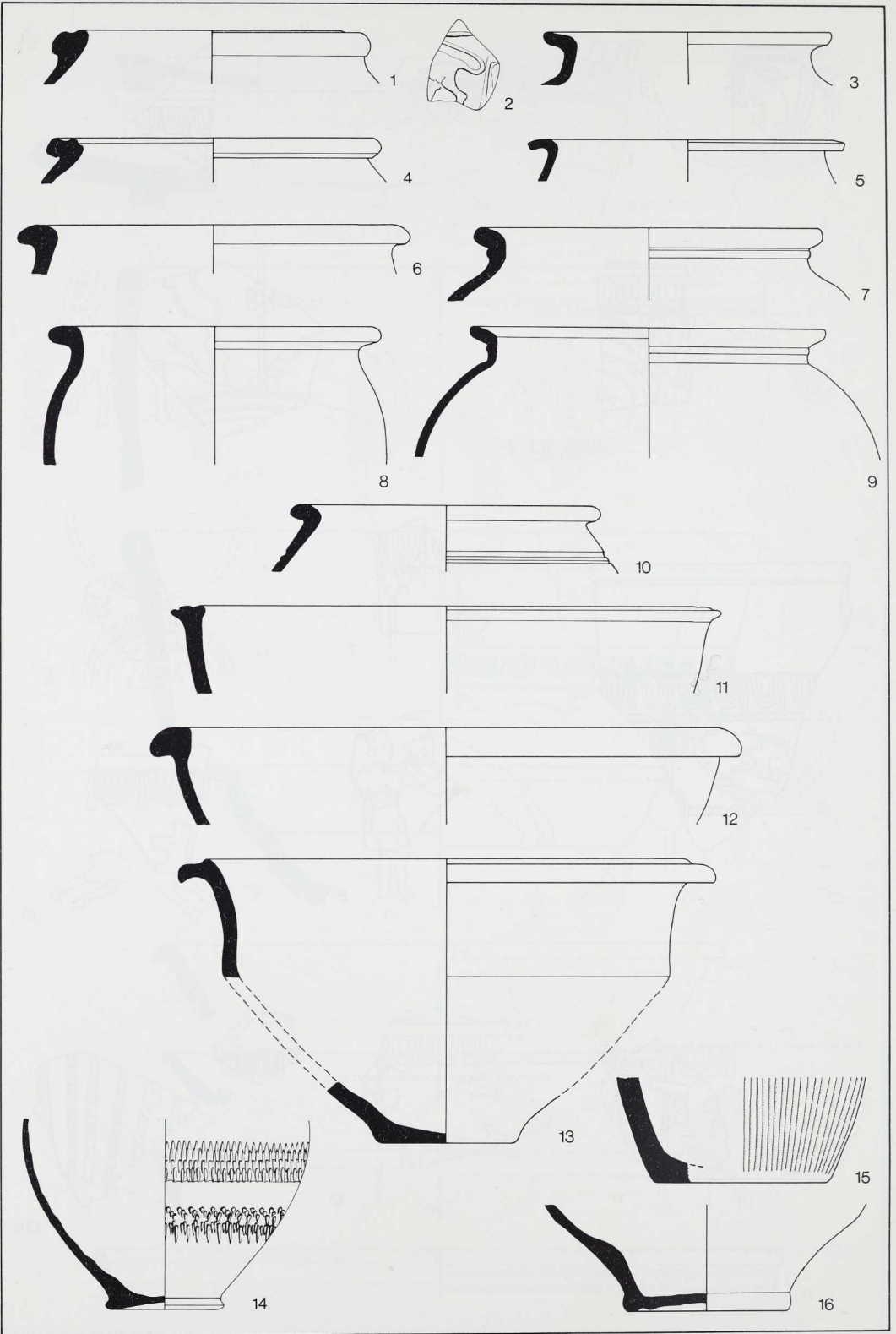


A. B Baden-Baden; A Fst. 4, B Fst. 5. – C Denzlingen (Kreis Emmendingen); Fst. 3. Maßstab 1:3.

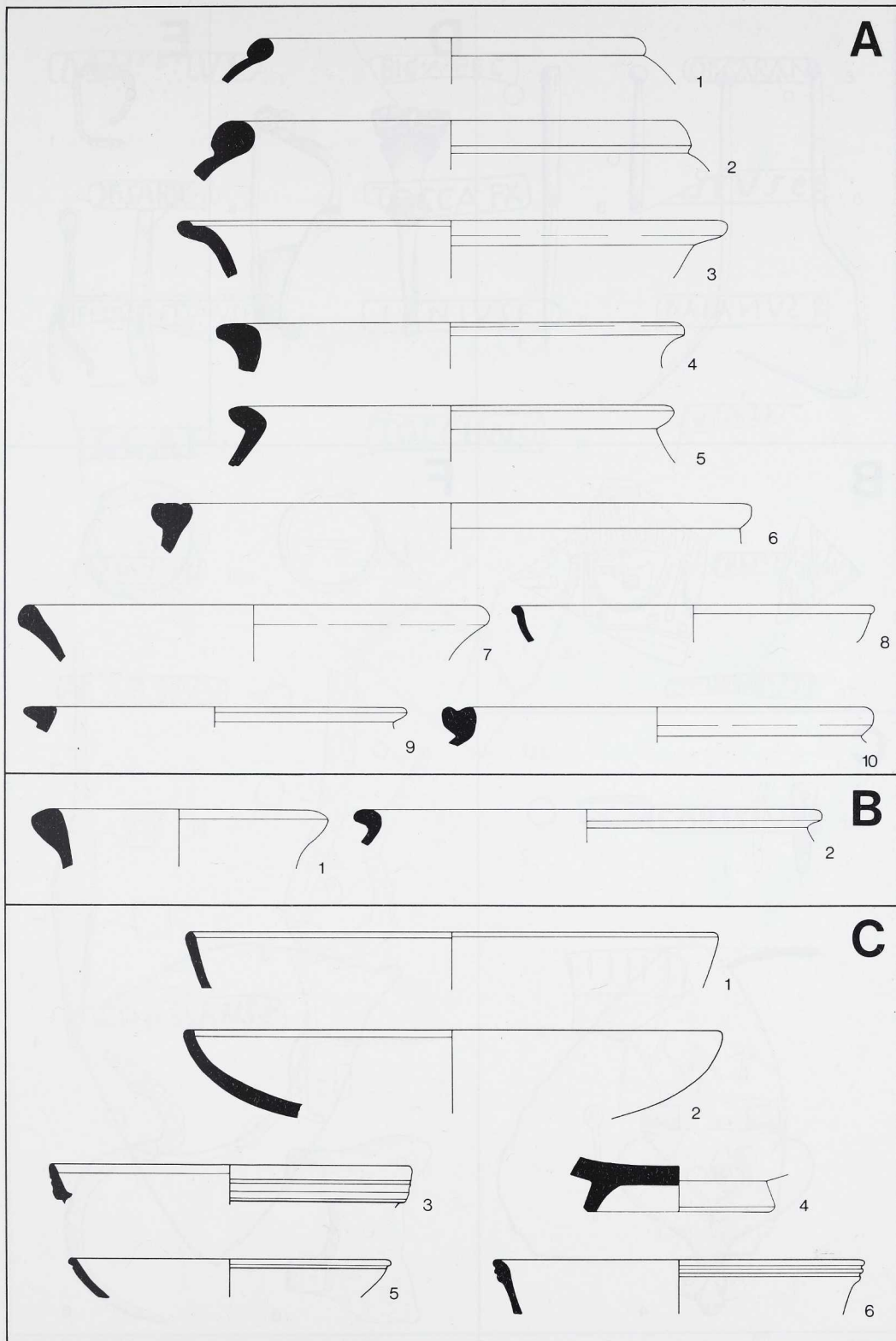




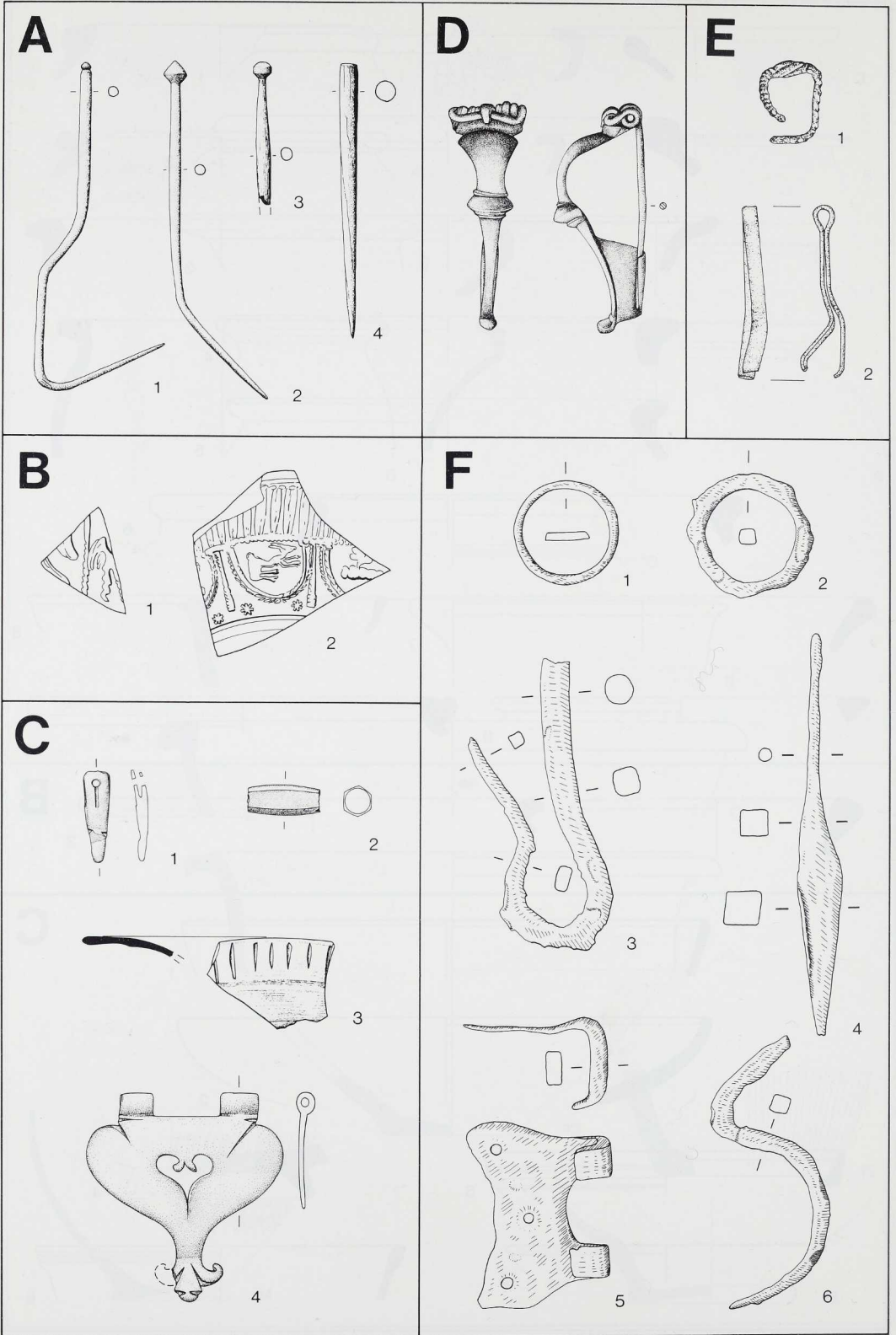
Bad Wimpfen (Kreis Heilbronn); Fst. 6. Maßstab 1:2.



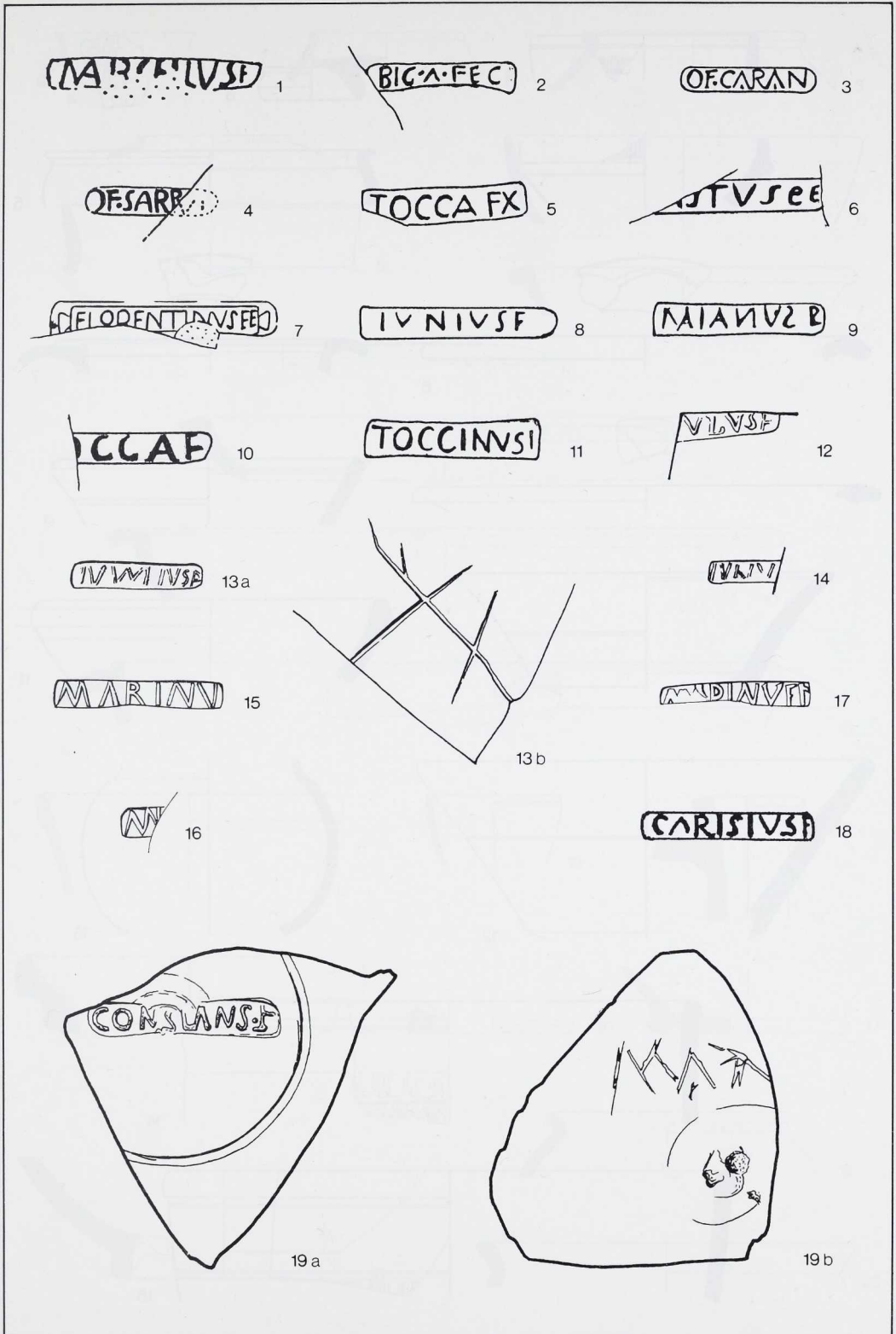
Bahlingen (Kreis Emmendingen). Maßstab 1:3.



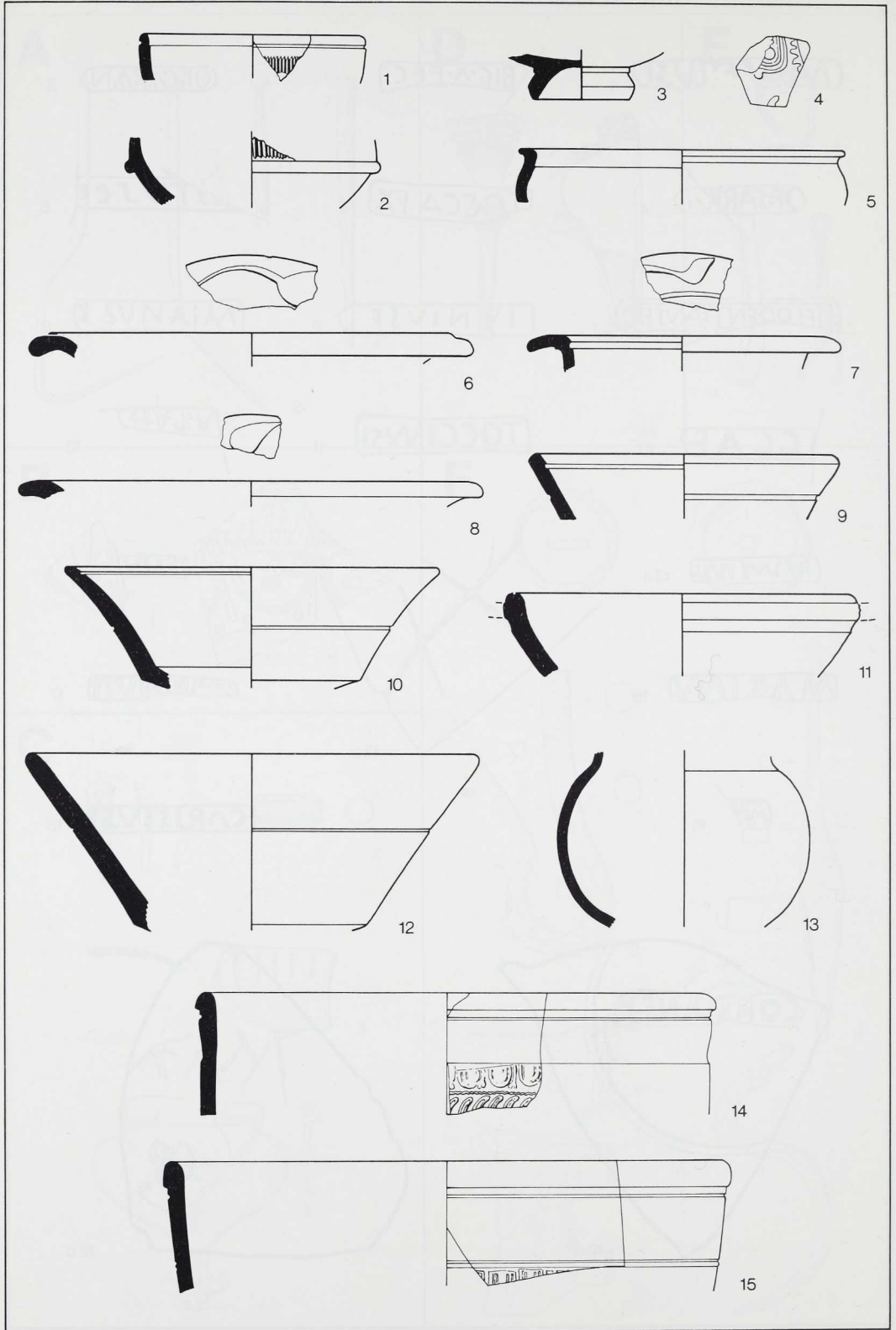
A. B Denzlingen (Kreis Emmendingen); A Fst. 1, B Fst. 2. – C Heitersheim (Kreis Breisgau-Hochschwarzwald); Fst. 1.
 Maßstab 1:3.



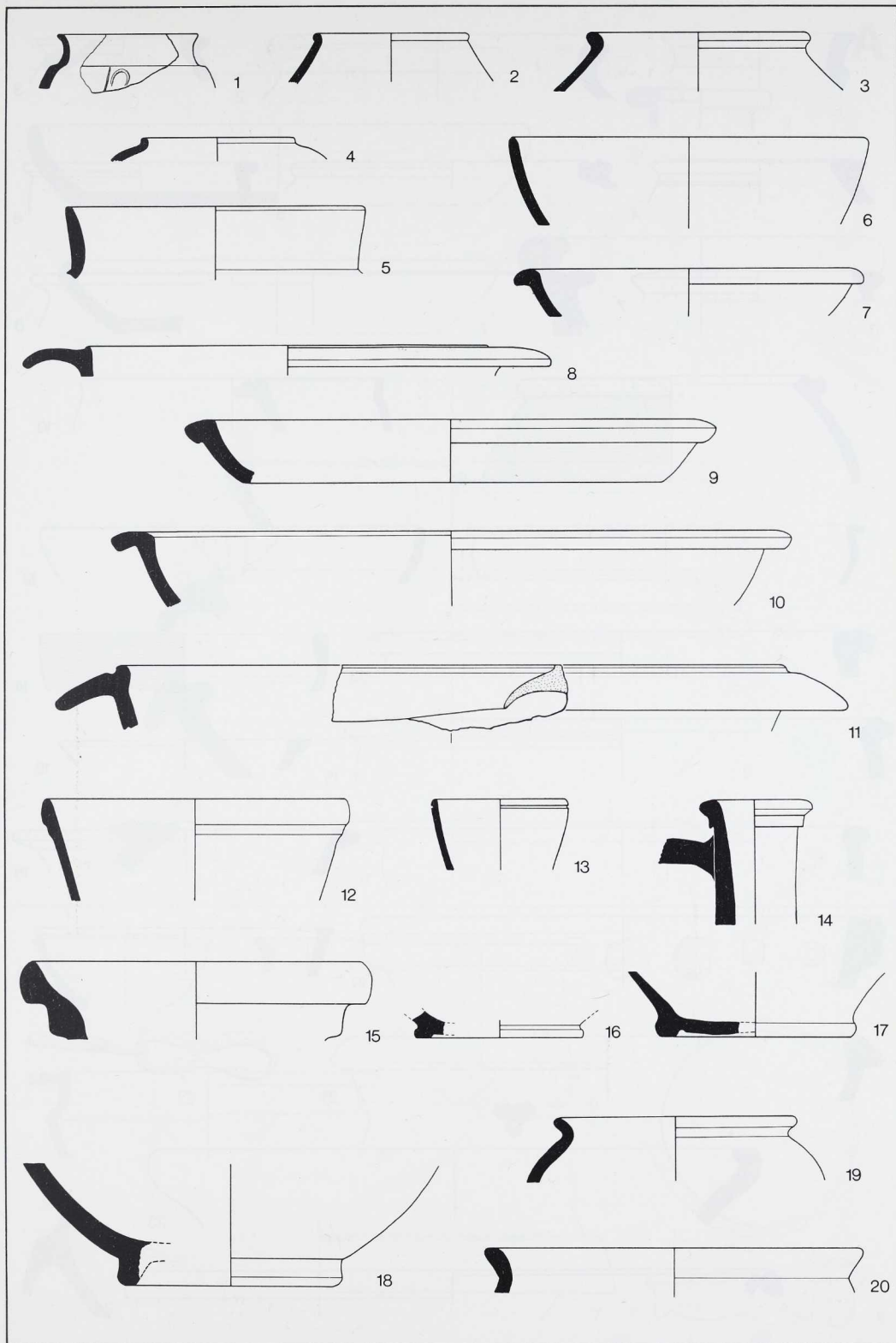
A Böbingen an der Rems (Ostalbkreis). – B Orsingen-Nenzingen (Kreis Konstanz); Fst. 2. – C Rainau Buch (Ostalbkreis). – D Riesbürg Goldburghausen (Ostalbkreis); Fst. 2. – E Waiblingen Beinstein (Rems-Murr-Kreis). – F Schallstadt Mengen (Kreis Breisgau-Hochschwarzwald). Maßstab 1:2.




1–11 Bad Wimpfen (Kreis Heilbronn); 1 Fst. 2, 2–11 Fst. 7. – 12. 13a. b Baden-Baden; 12 Fst. 4, 13a. b Fst. 5. – 14 Heitersheim (Kreis Breisgau-Hochschwarzwald); Fst. 1. – 15–17 Waiblingen Bein stein (Rems-Murr-Kreis). – 18 Offenau (Kreis Heilbronn); Fst. 3. – 19 Osterburken (Neckar-Odenwald-Kreis). Maßstab 1:1.



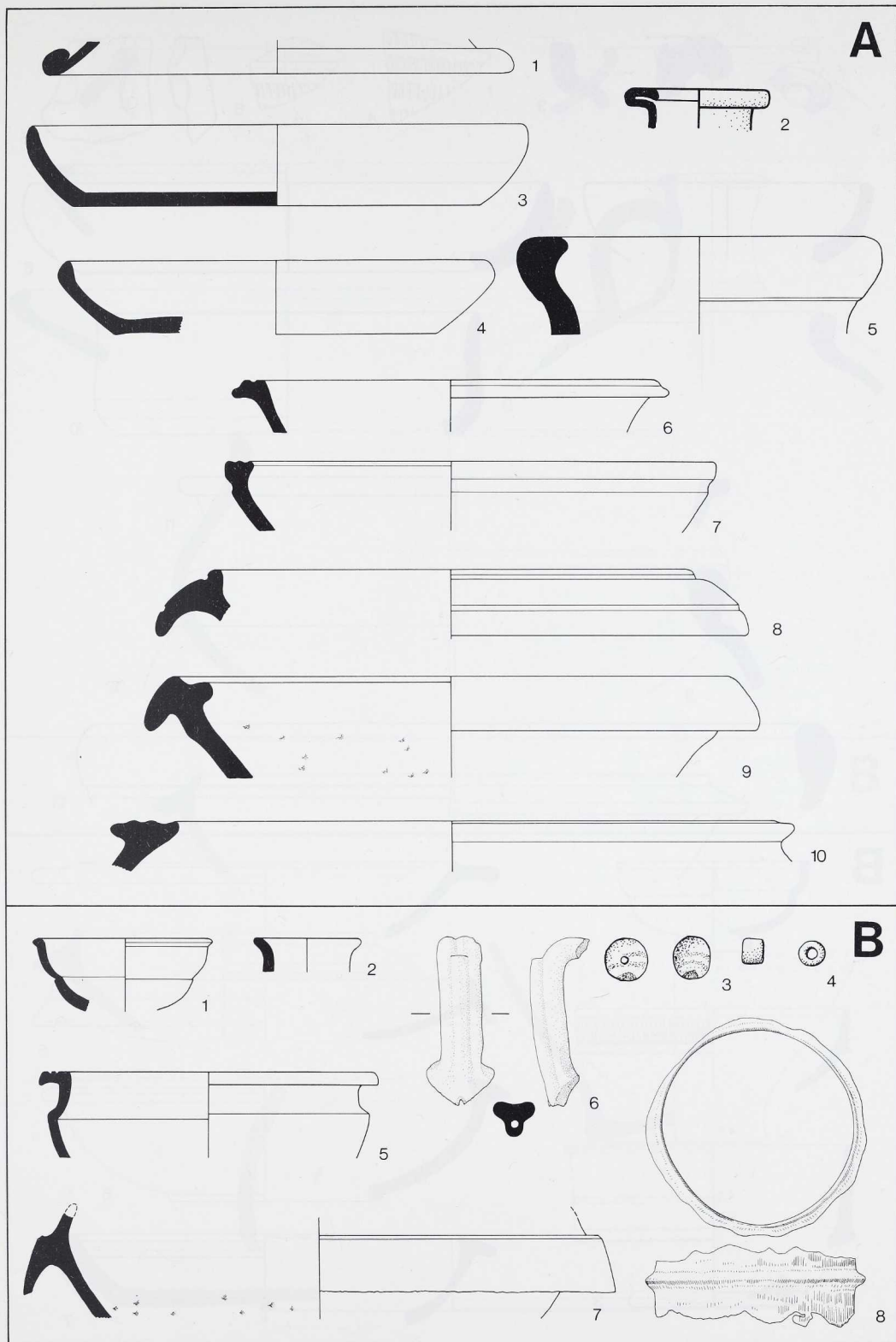
Heitersheim (Kreis Breisgau-Hochschwarzwald); Fst. 1. Maßstab 1:2.



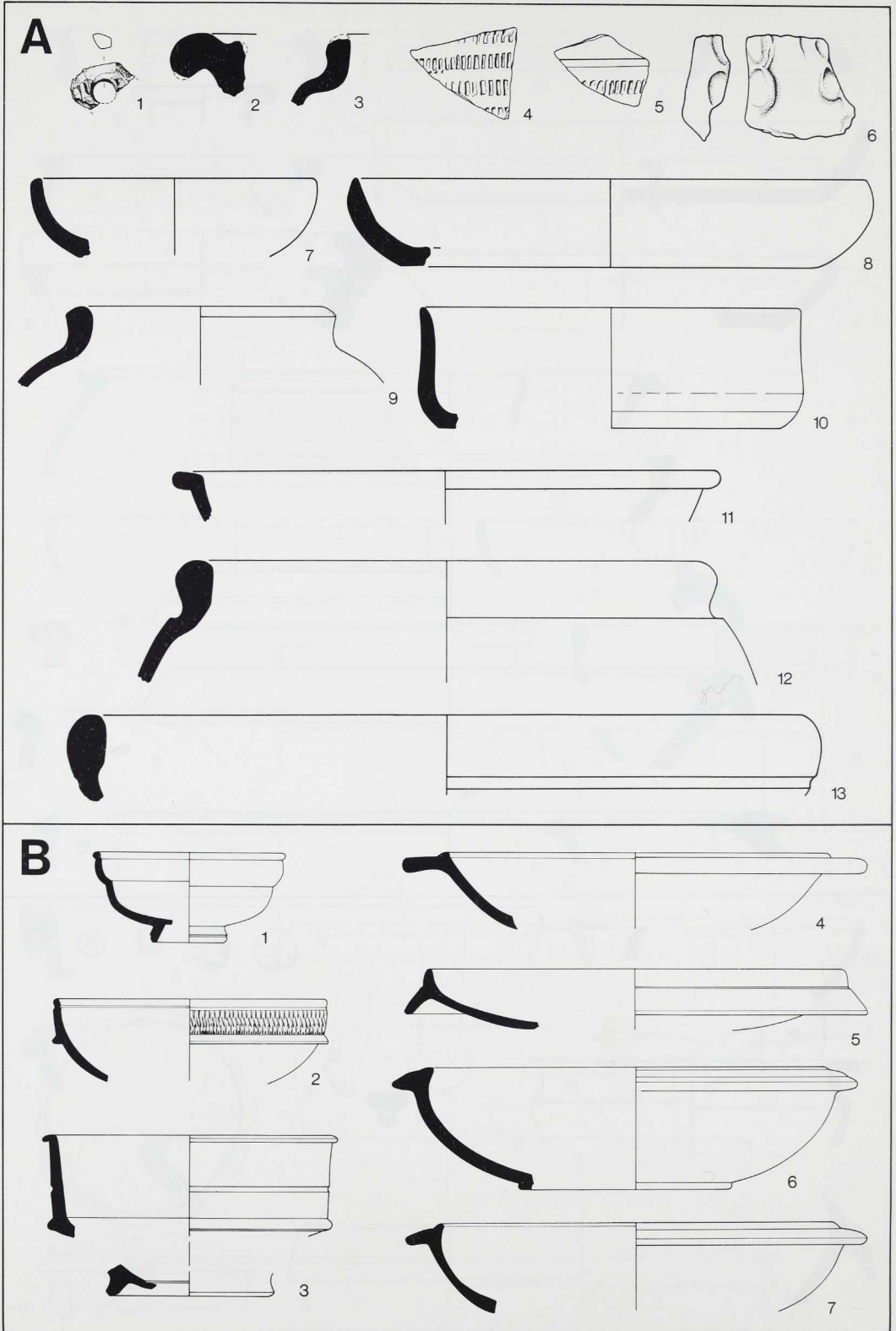
Heitersheim (Kreis Breisgau-Hochschwarzwald); Fst. 1. Maßstab 1:3.



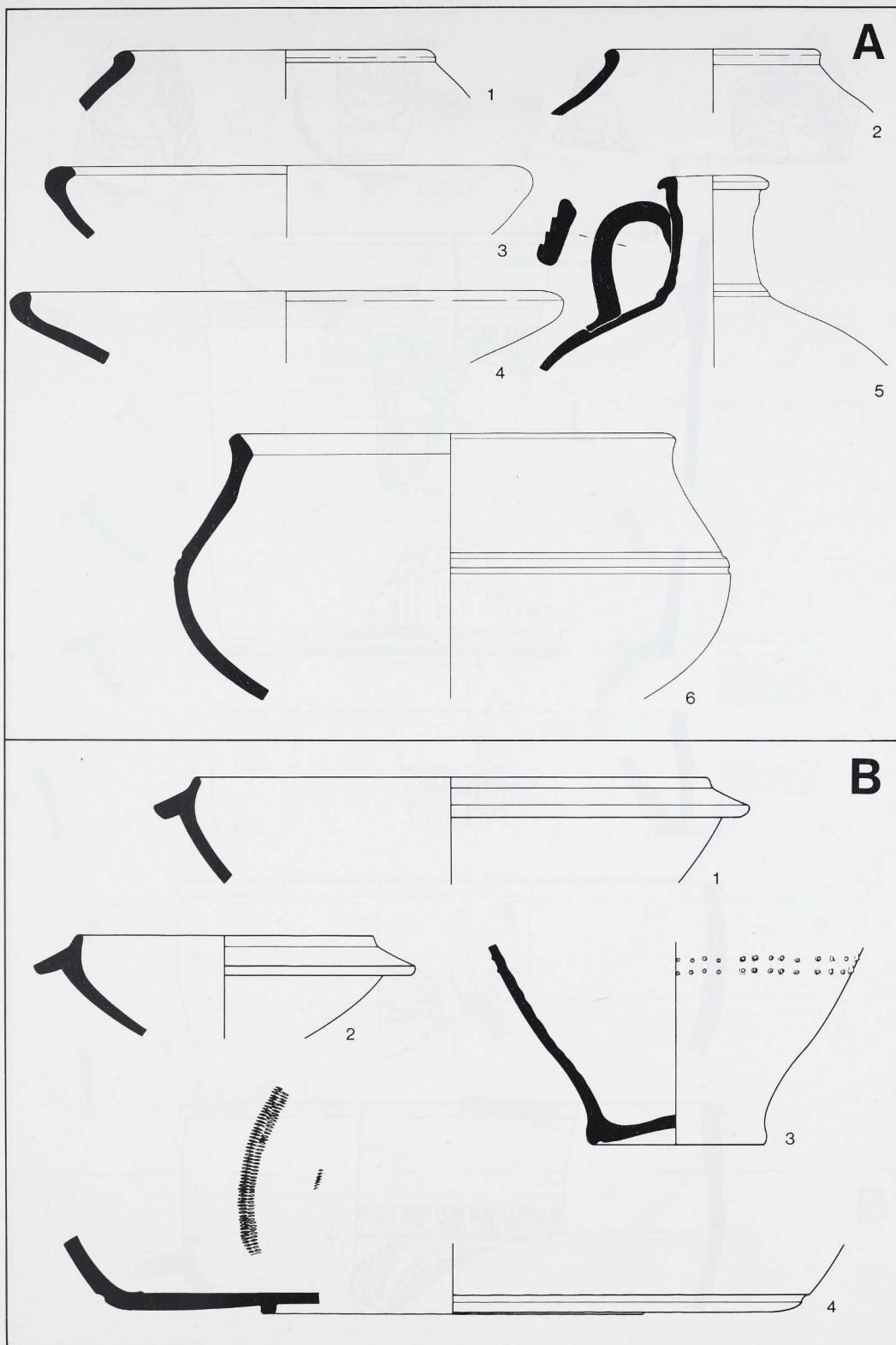
Heitersheim (Kreis Breisgau-Hochschwarzwald); Fst. 1. Maßstab 1:3.



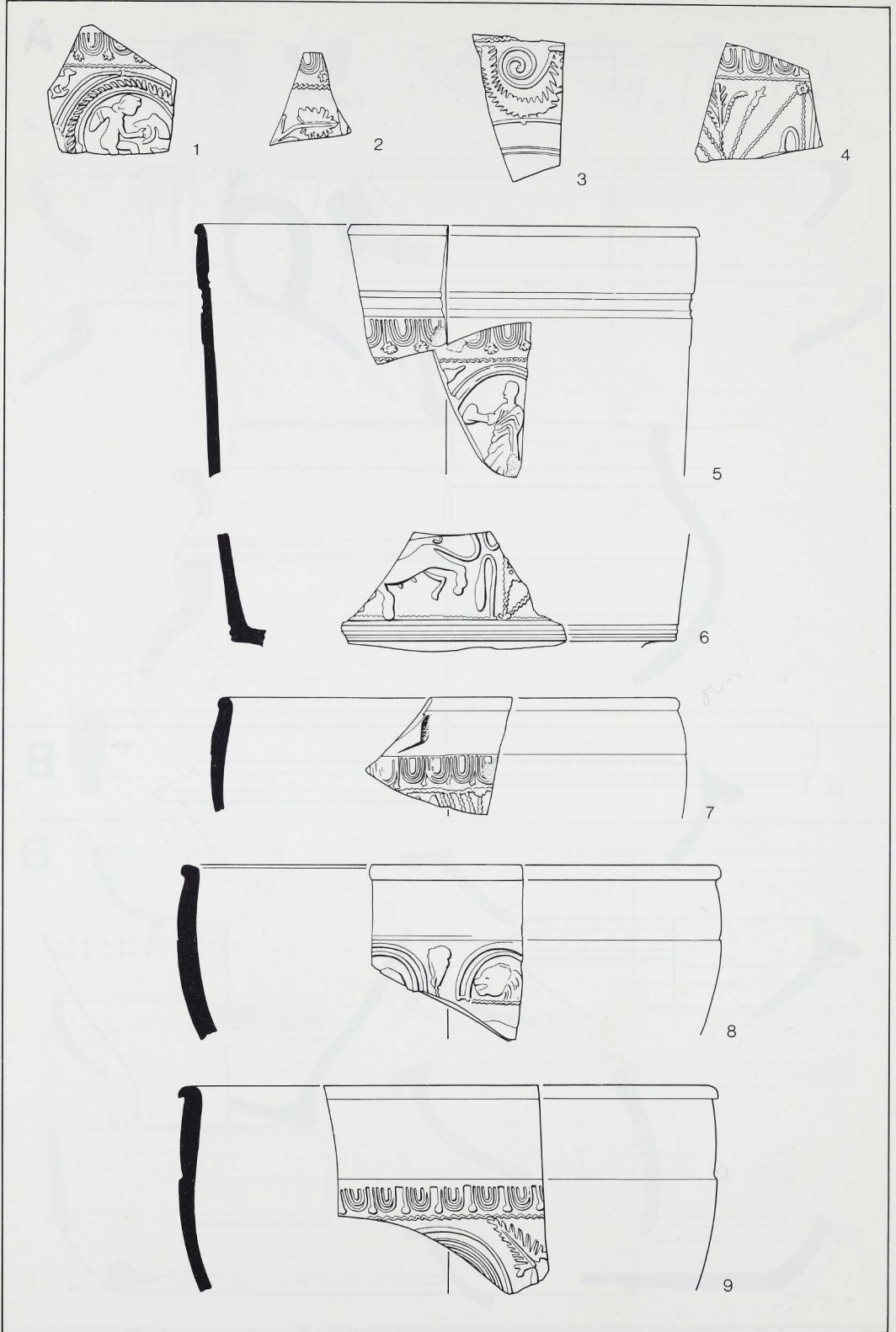
Heitersheim (Kreis Breisgau-Hochschwarzwald); A Fst. 1; B Fst. 2. A 2. B 3. 4 Maßstab 2:3; sonst Maßstab 1:3.




A Herrenberg Affstätt (Kreis Böblingen). – B Riegel (Kreis Emmendingen); Fst. 2. Maßstab 1:3.



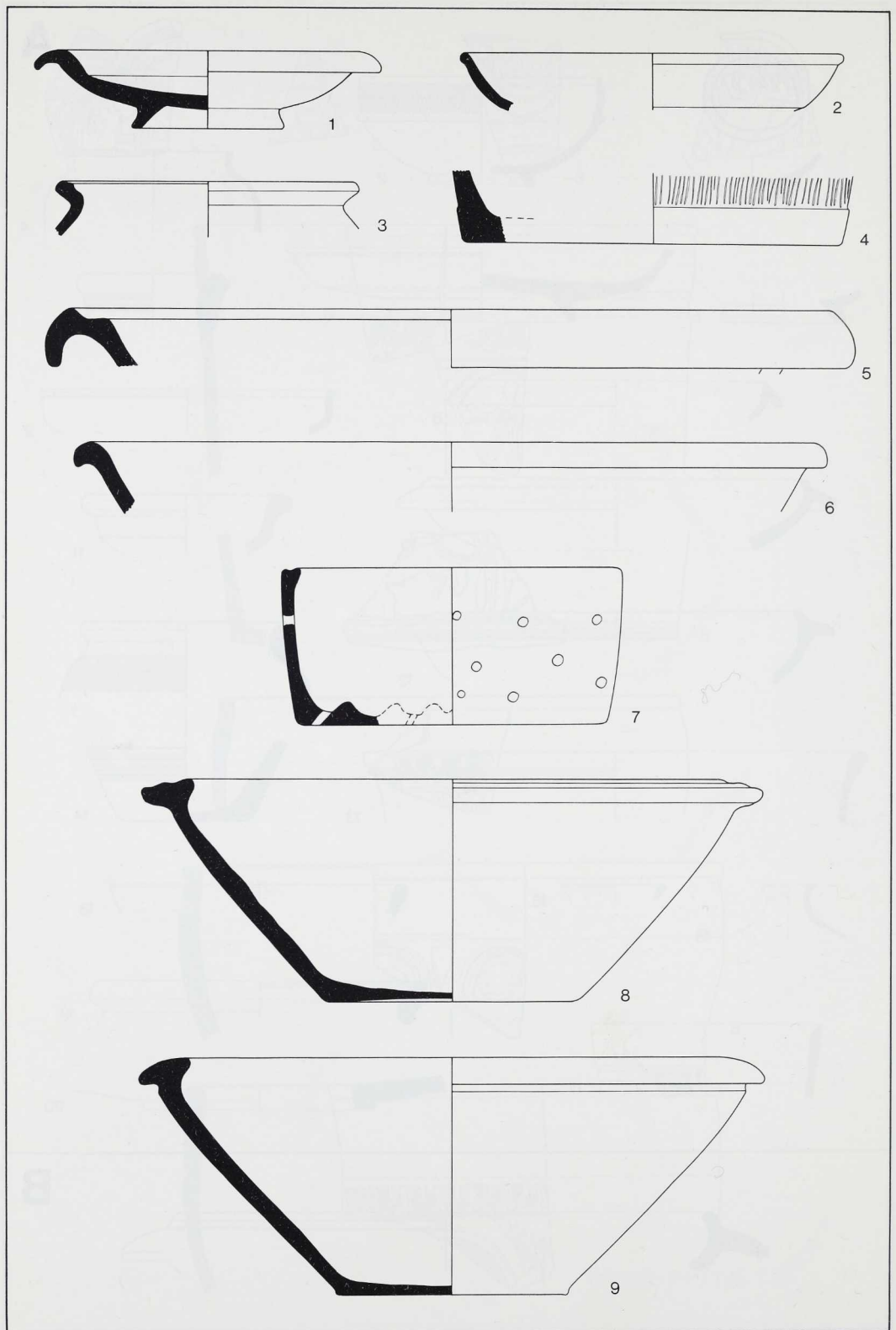
A Orsingen-Nenzlingen (Kreis Konstanz); Fst. 2. – B Riegel (Kreis Emmendingen); Fst. 1. Maßstab 1:3.



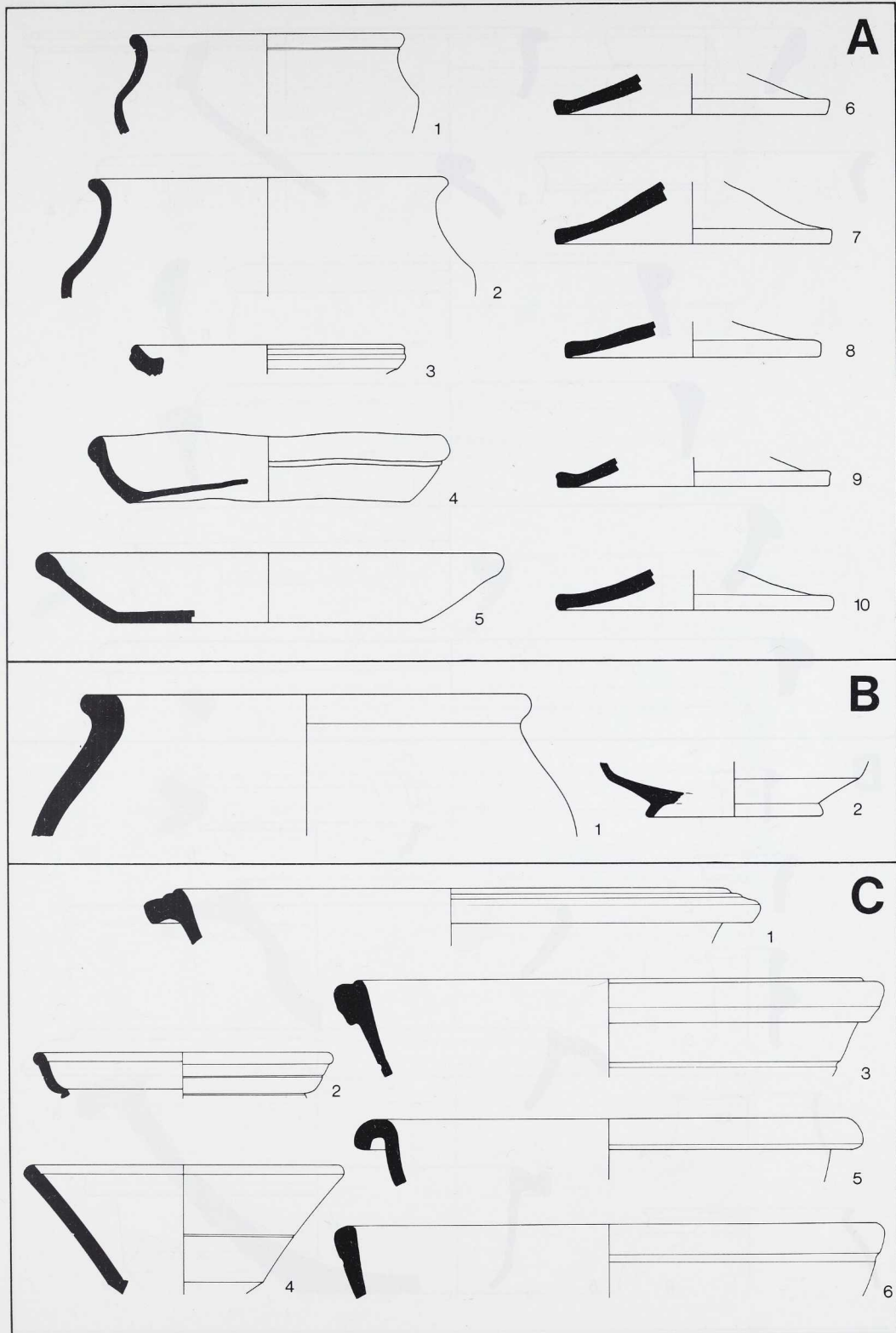
Riegel (Kreis Emmendingen); Fst. 1. Maßstab 1:2.



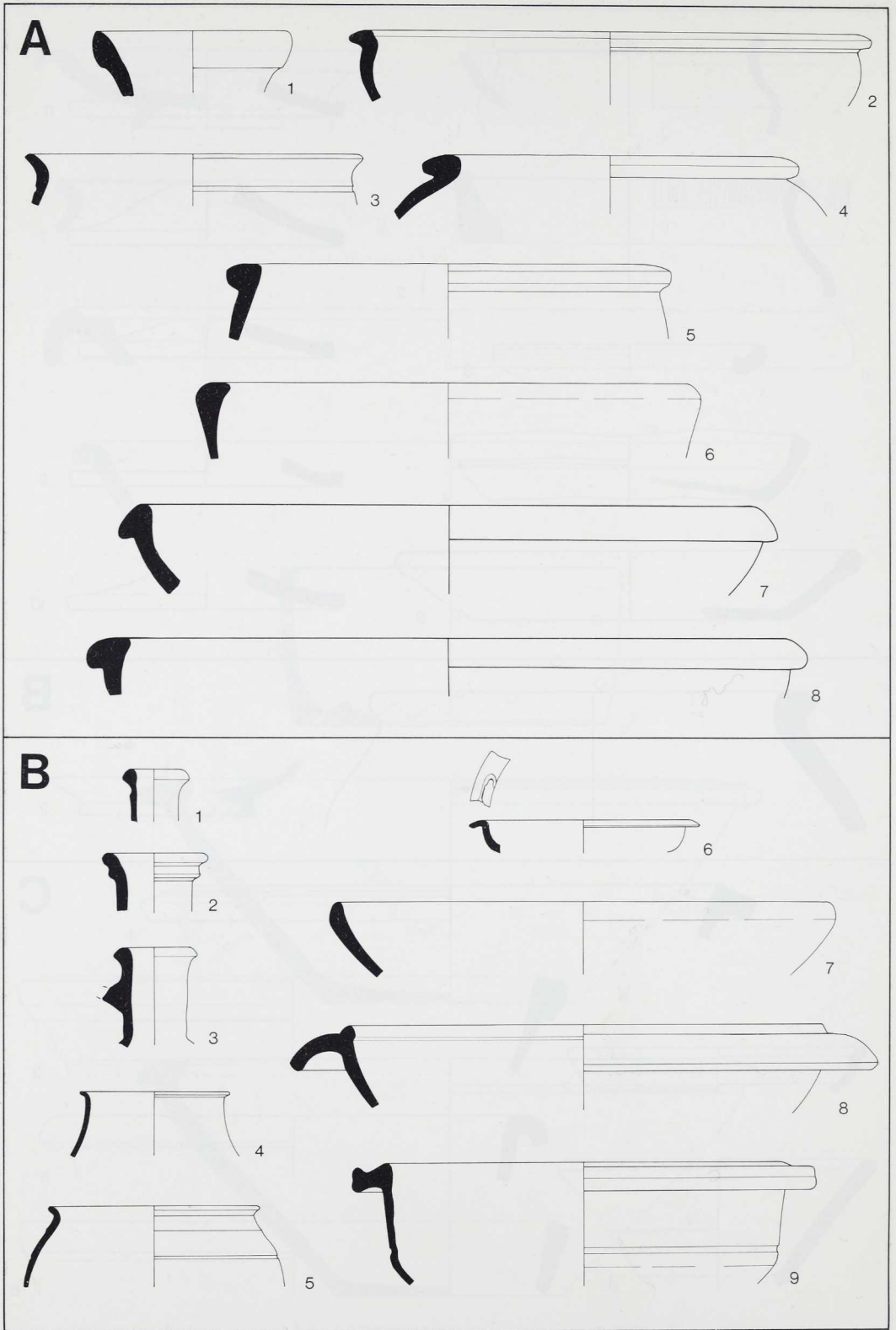
A Riegel (Kreis Emmendingen); Fst. 2. – B Riesbürg Goldburghausen (Ostalbkreis); Fst. 2. Maßstab 1:3 (Stempel A 1 Maßstab 1:1).




Schallstadt Mengen (Kreis Breisgau-Hochschwarzwald). Maßstab 1:3.




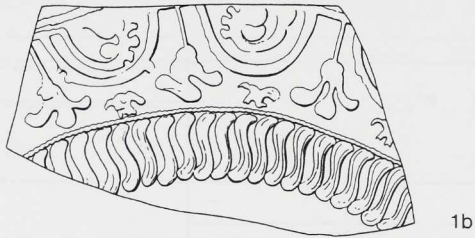

A Sinsheim (Rhein-Neckar-Kreis). – B Teningen Bottingen (Kreis Emmendingen). – C Weil am Rhein (Kreis Lör-rach); Fst. 4. Maßstab 1:3.

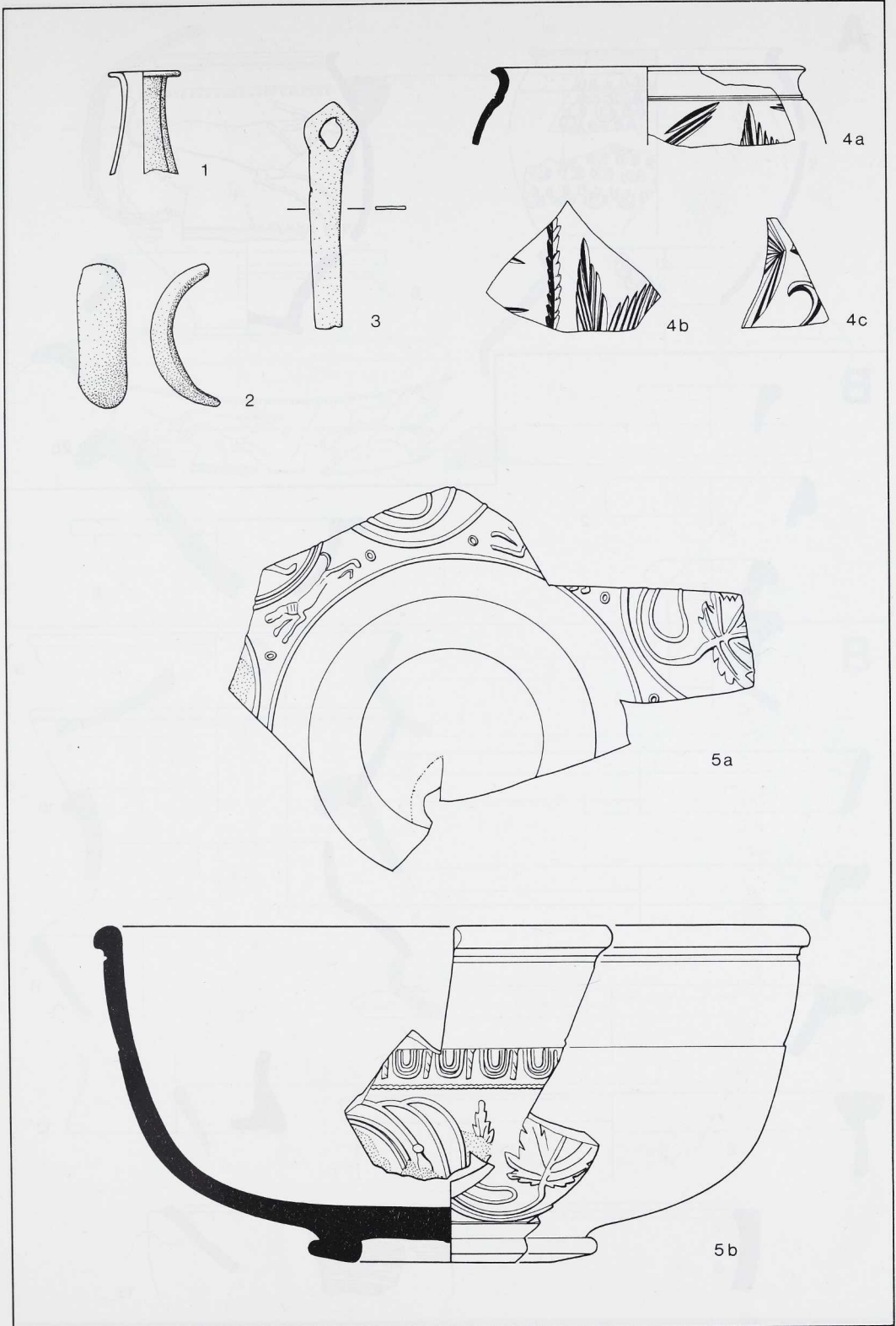


A Vörstetten (Kreis Emmendingen). – B Weil am Rhein (Kreis Lörrach); Fst. 4. Maßstab 1:3.

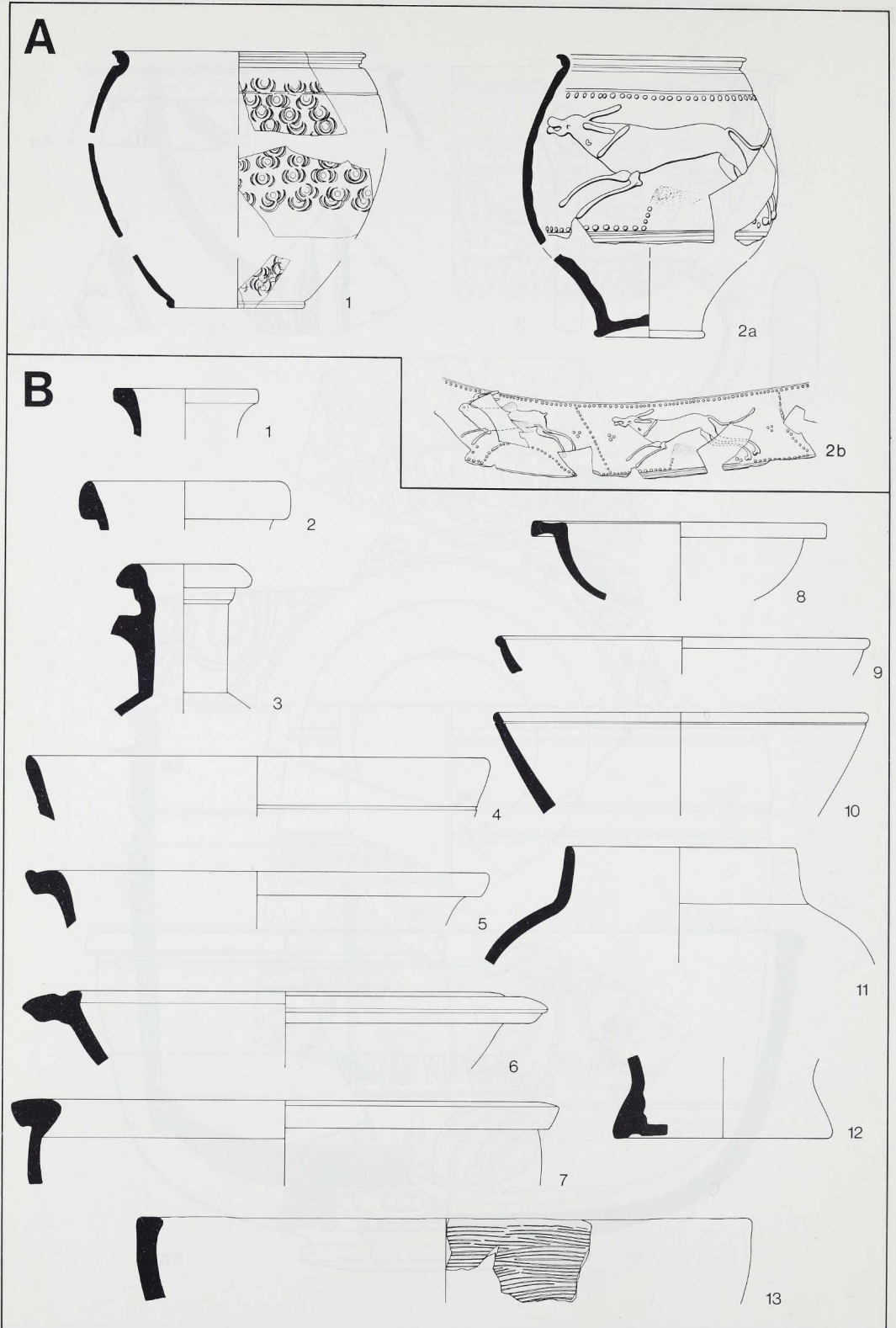


Weil am Rhein (Kreis Lörrach); Fst. 4. Maßstab 1:3.

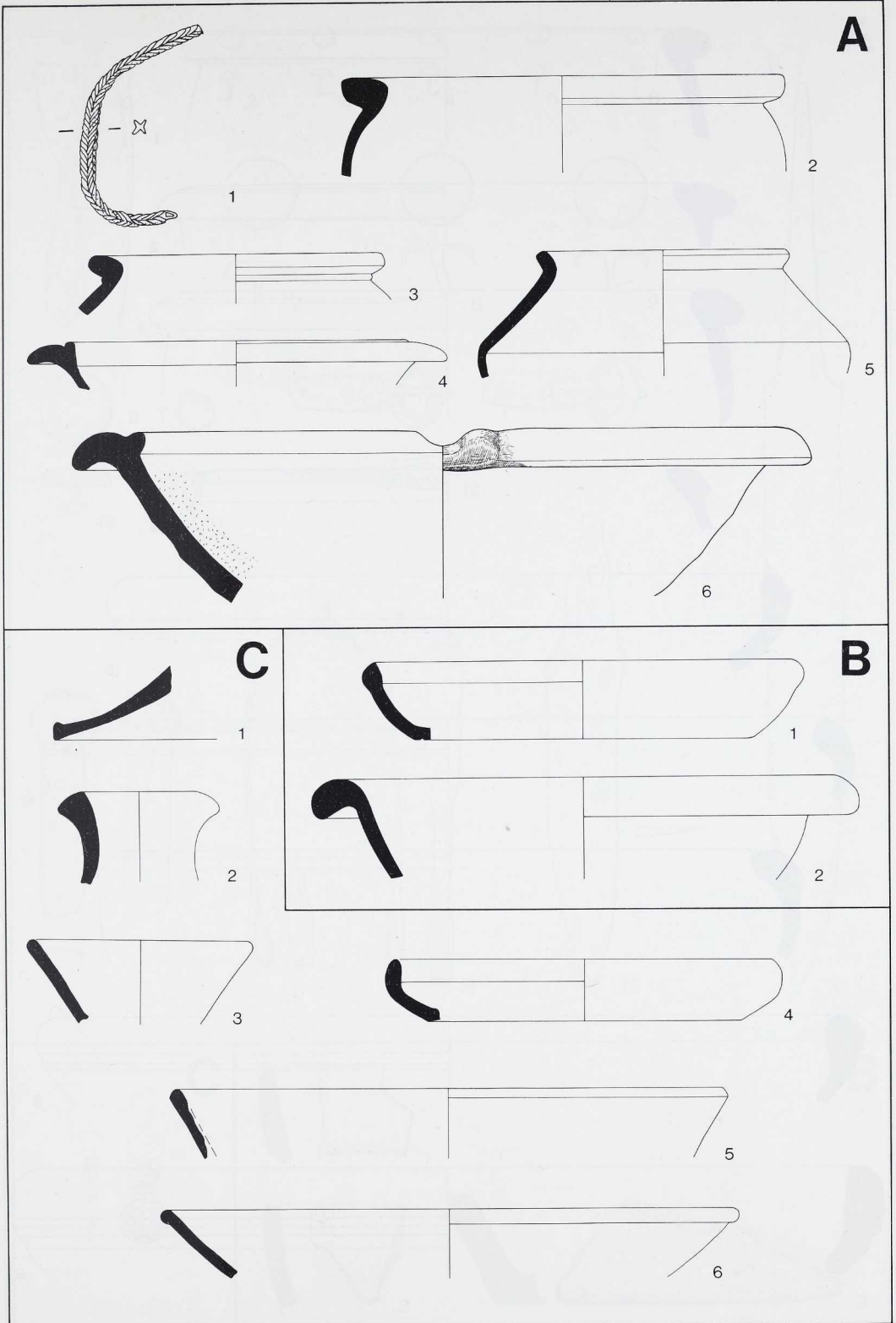





Weil am Rhein (Kreis Lörrach); Fst. 4. Maßstab 1:2.



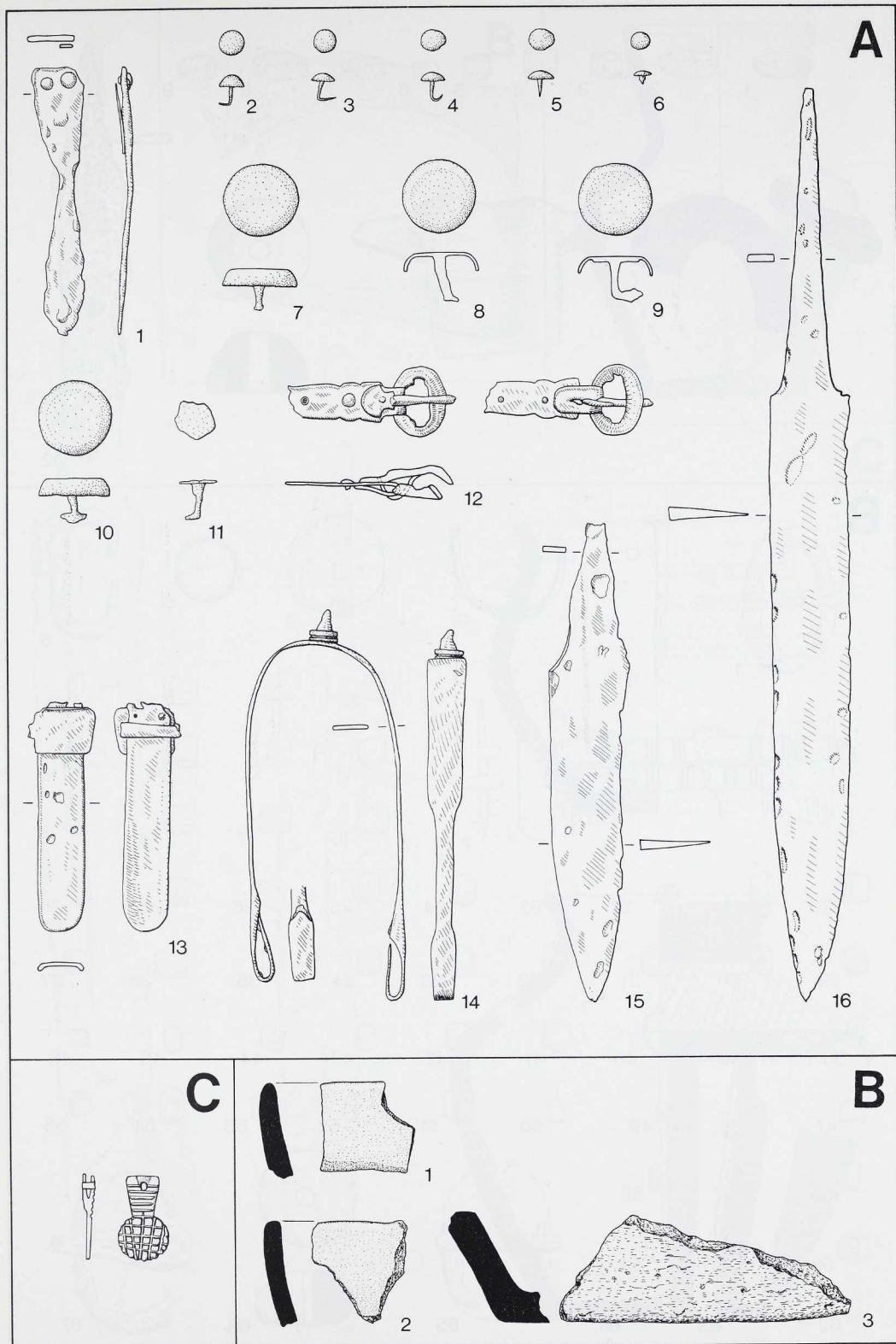
Weil am Rhein (Kreis Lörrach); A Fst. 4, B Fst. 5. Maßstab 1:3 (A 2b Maßstab 1:6).



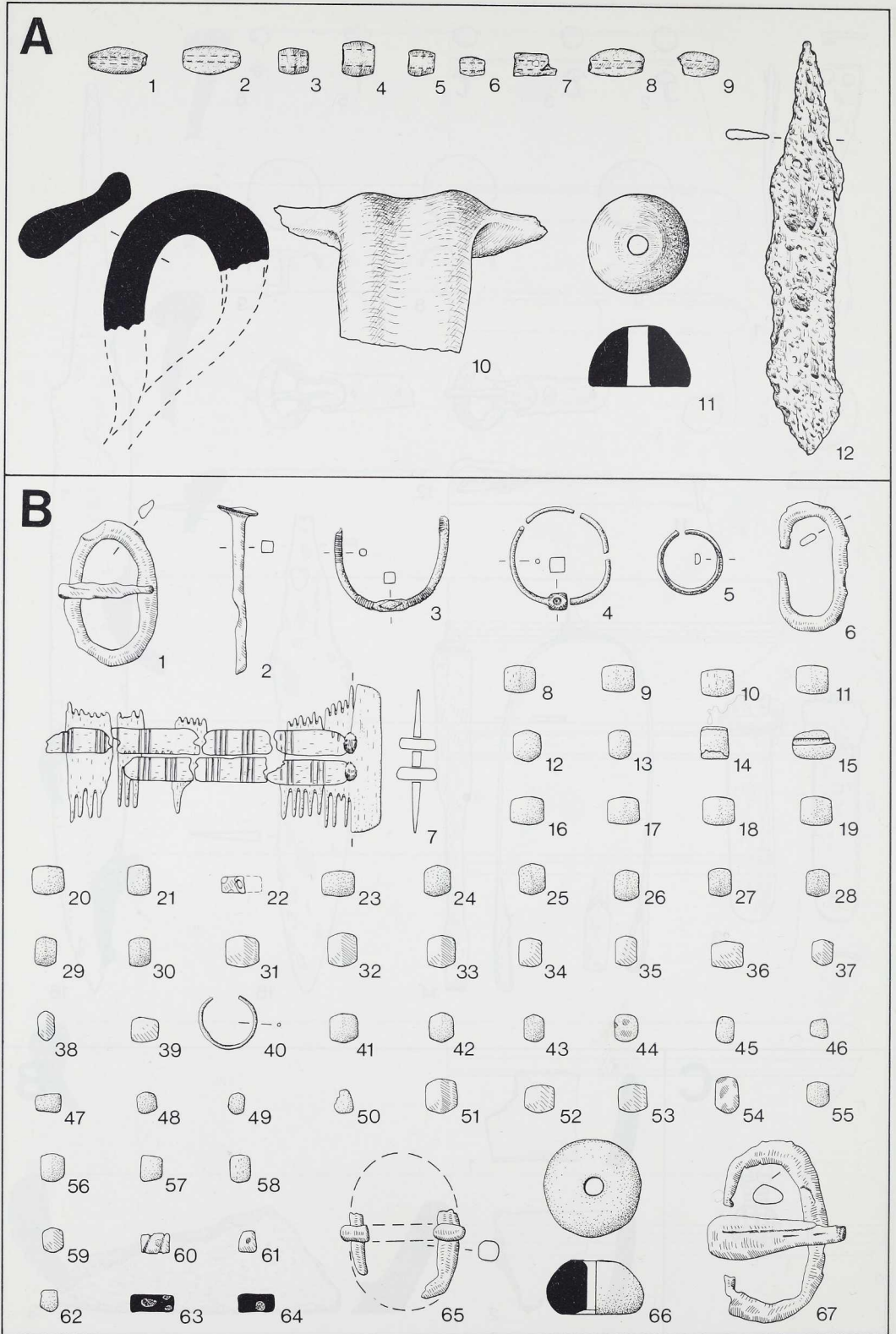
A, B Weil am Rhein (Kreis Lörrach); A Fst. 5, B Fst. 10. – C Waiblingen Beinstein (Rems-Murr-Kreis). Maßstab 1:3 (A 1 Maßstab 2:3).



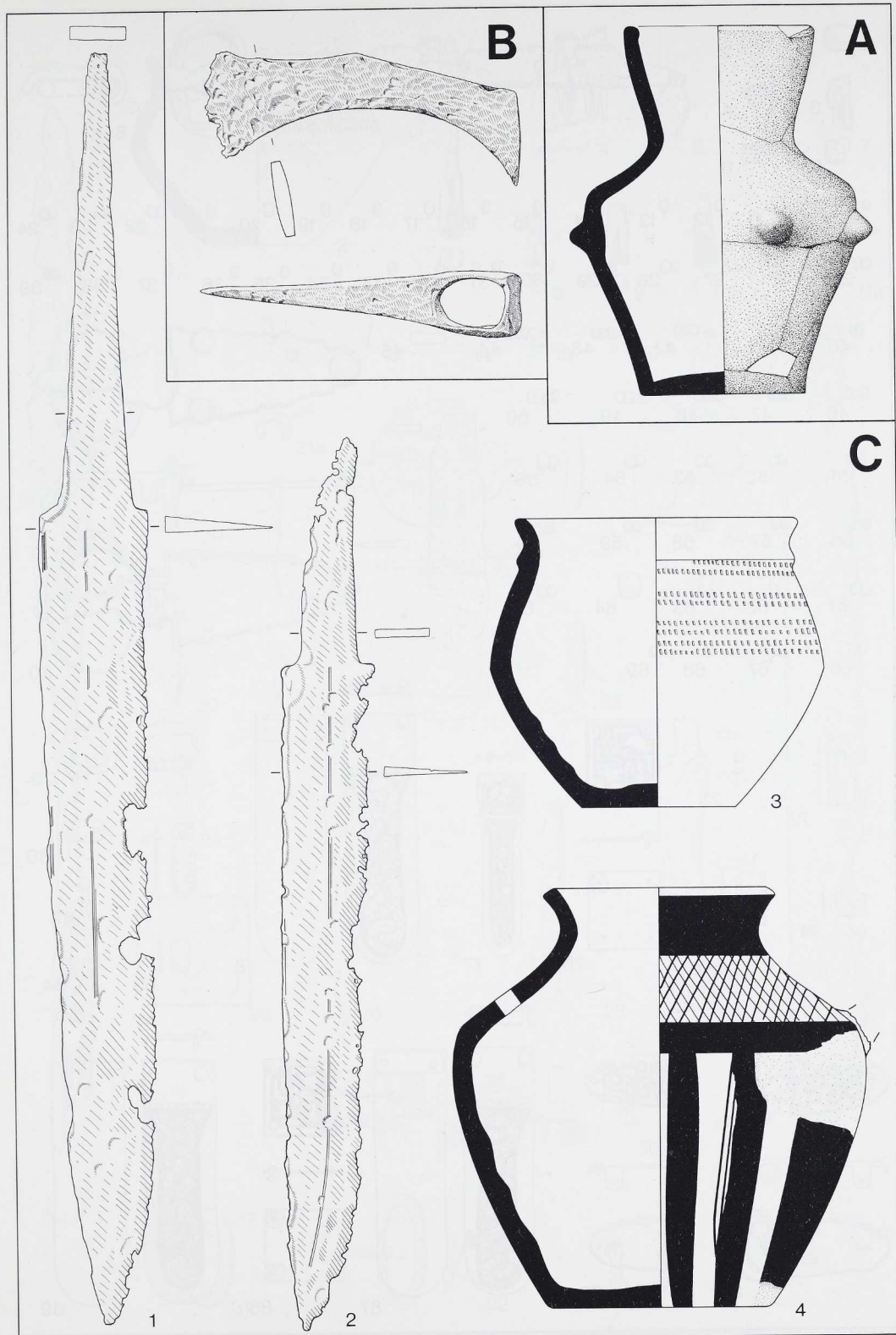
Waiblingen Beinstein (Rems-Murr-Kreis). Maßstab 1:3.



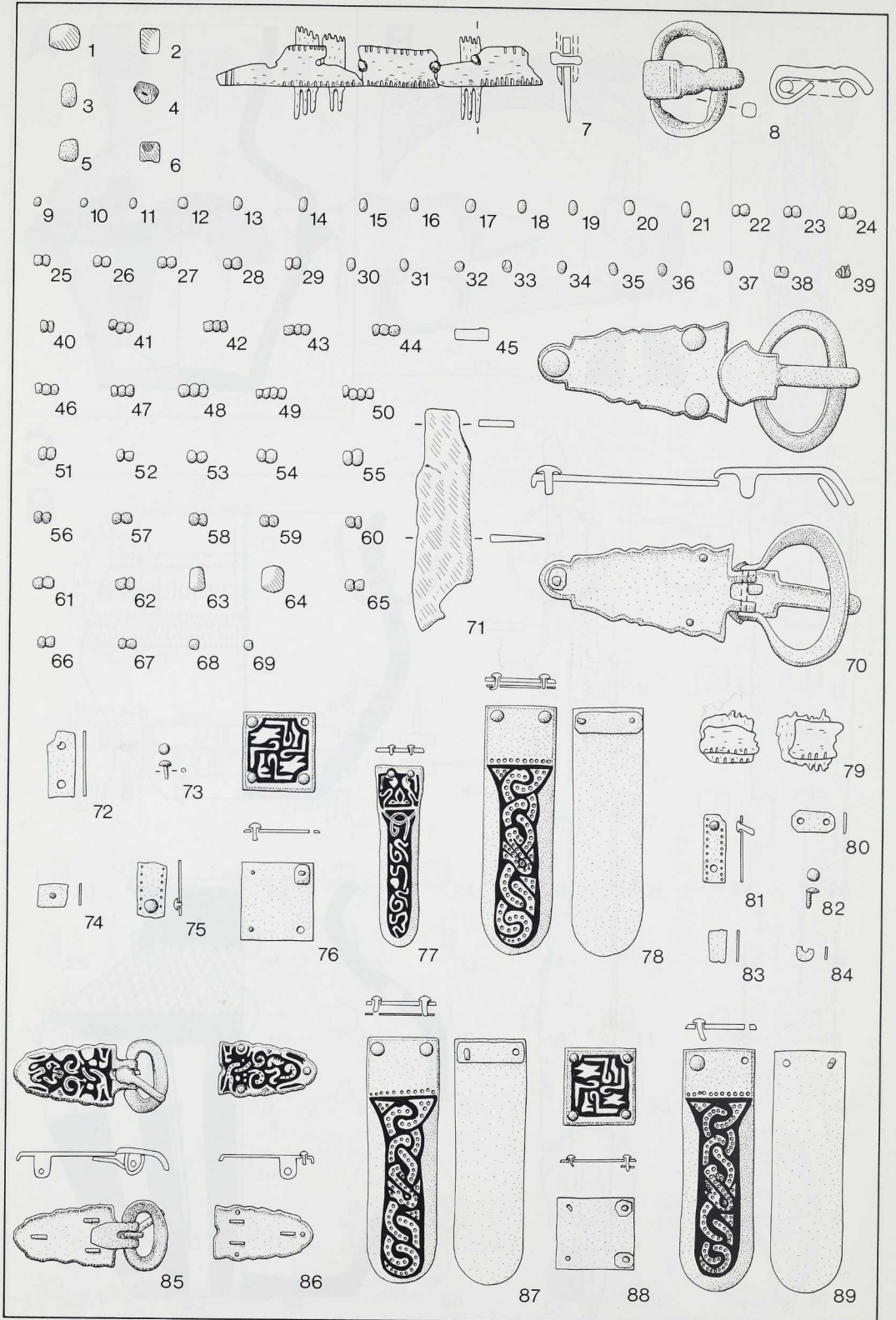
A Donaueschingen Aasen (Schwarzwald-Baar-Kreis). – B Schwaigern (Kreis Heilbronn); Fst. 1. – C Urach (Kreis Reutlingen). Maßstab 1:2 (A 16 Maßstab 1:4).




A Hockenheim (Rhein-Neckar-Kreis). – B Vogtsburg im Kaiserstuhl Bischoffingen (Kreis Breisgau-Hochschwarzwald); Gräber 5, 7–9, 12. Maßstab 1:2.



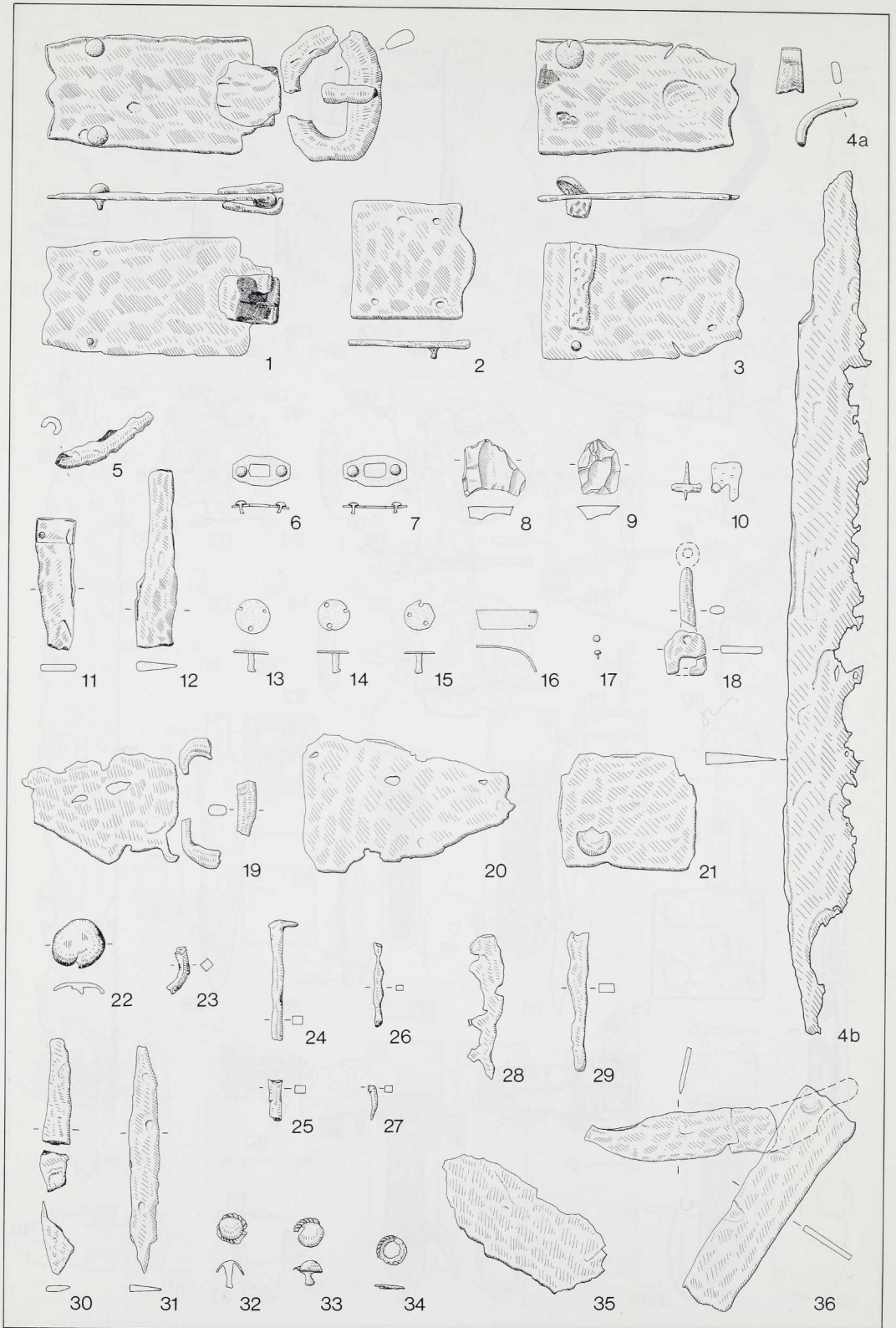
A Lenningen Schopfloch (Kreis Esslingen). – B Singen (Hohentwiel) Friedingen (Kreis Konstanz). – C Vogtsburg im Kaiserstuhl Bischoffingen (Kreis Breisgau-Hochschwarzwald); Gräber 1–4, 6. Maßstab 1:3.



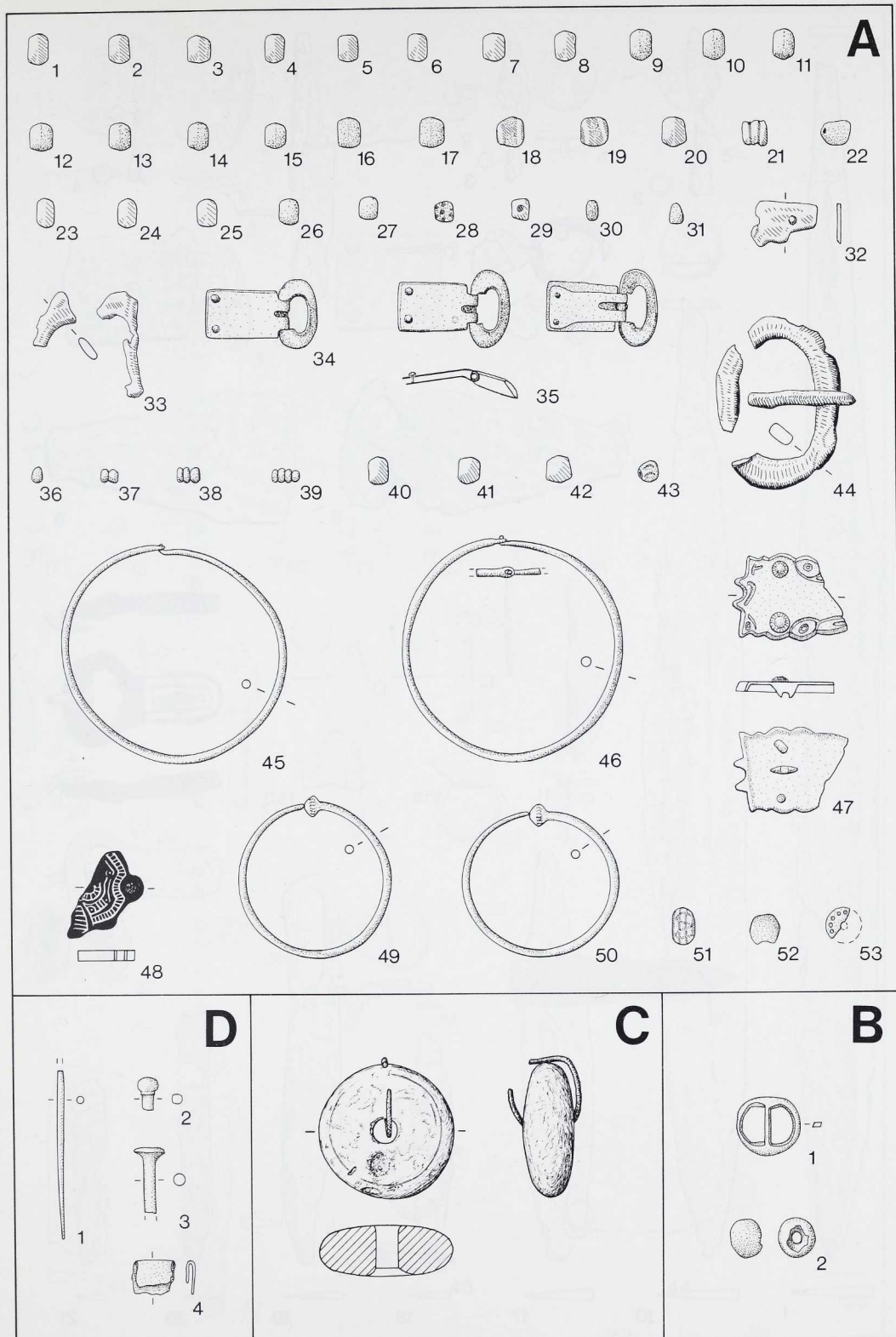
Vogtsburg im Kaiserstuhl Bischoffingen (Kreis Breisgau-Hochschwarzwald); Gräber 16, 18, 21. Maßstab 1:2.




Vogtsburg im Kaiserstuhl Bischoffingen (Kreis Breisgau-Hochschwarzwald); Gräber 19, 27, 28, 33, 39, 54, 56.
Maßstab 1:3.




Vogtsburg im Kaiserstuhl Bischoffingen (Kreis Breisgau-Hochschwarzwald); Gräber 20, 40, 53 und Streifunde. Maßstab 1:3.



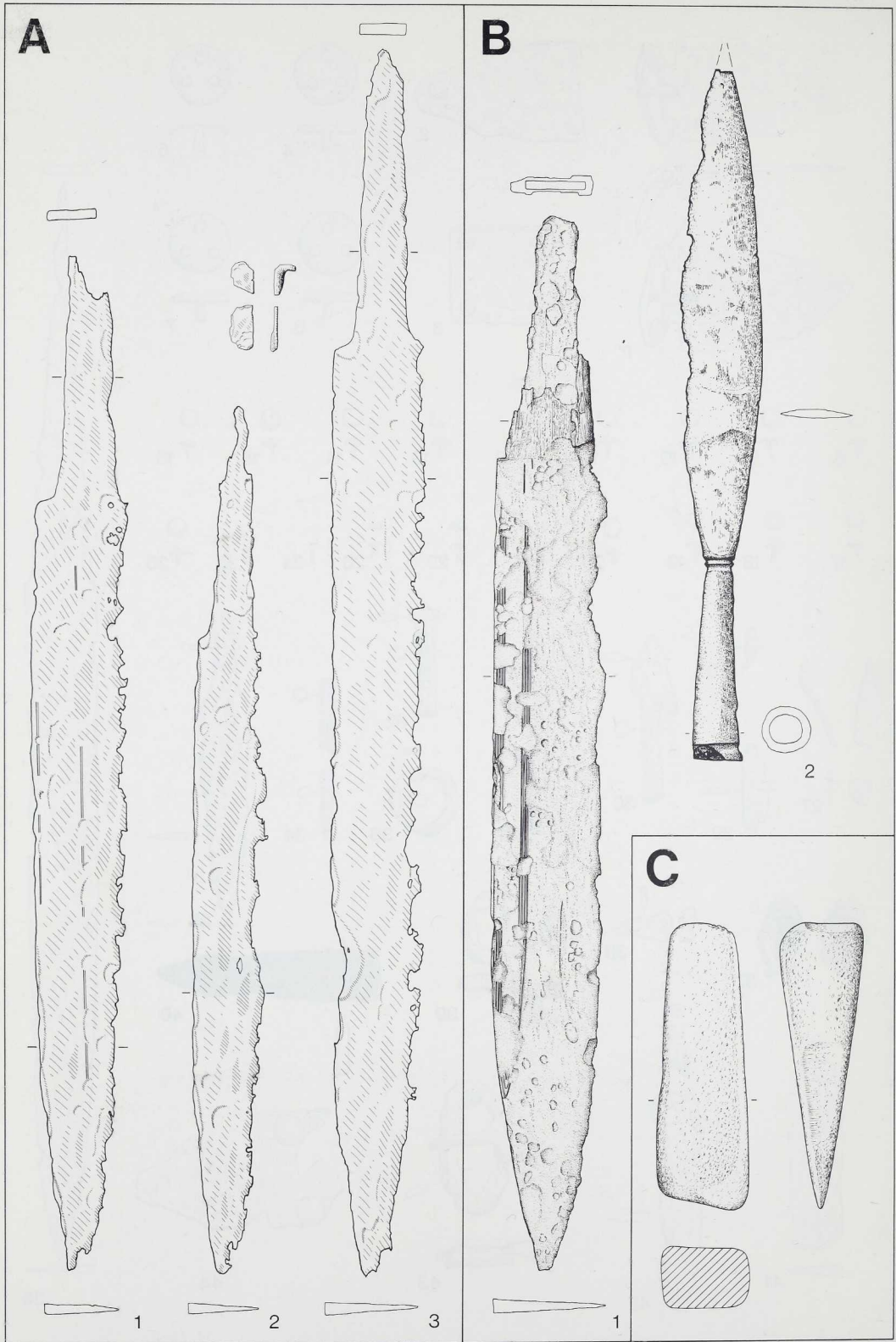
A Vogtsburg im Kaiserstuhl Bischoffingen (Kreis Breisgau-Hochschwarzwald); Gräber 26, 36, 38, 43, 58 und Streufunde. – B. D Riesbürg Goldburghausen (Ostalbkreis). – C Eggenstein-Leopoldshafen (Kreis Karlsruhe). Maßstab 1:2.



Vogtsburg im Kaiserstuhl Bischoffingen (Kreis Breisgau-Hochschwarzwald); Gräber 30, 32, 45, 48 und Streufunde. Maßstab 1:3.



Vogtsburg im Kaiserstuhl Bischoffingen (Kreis Breisgau-Hochschwarzwald); Gräber 51, 55, 57, 59. 36 Maßstab 1:4; 39, 40 Maßstab 2:3; sonst Maßstab 1:3.



A Vogtsburg im Kaiserstuhl Bischoffingen (Kreis Breisgau-Hochschwarzwald); Grab 40 und Streufunde. – B Oberkochen (Ostalbkreis); Fst. 1. – C Weingarten (Baden) (Kreis Karlsruhe). Maßstab 1:3.