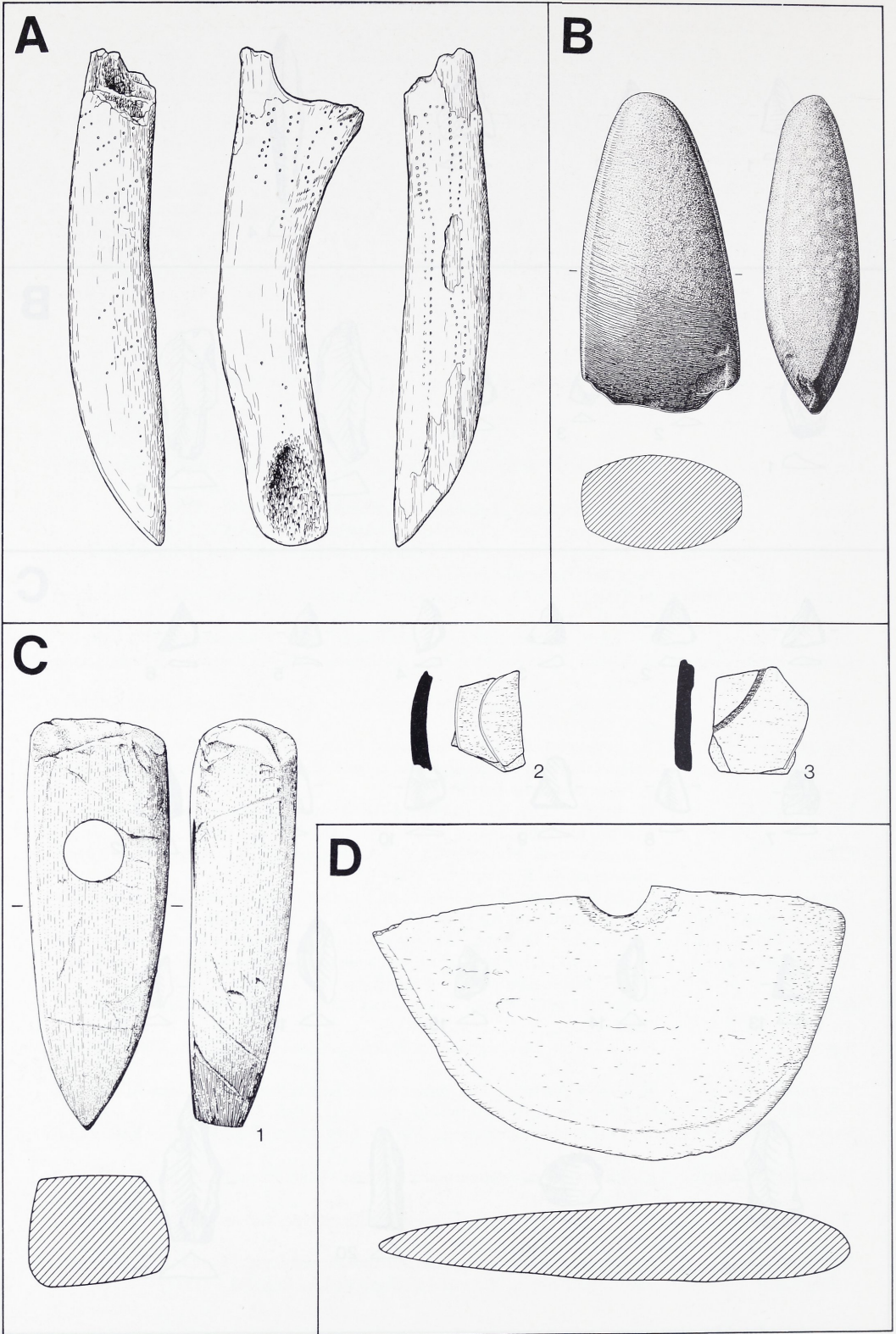
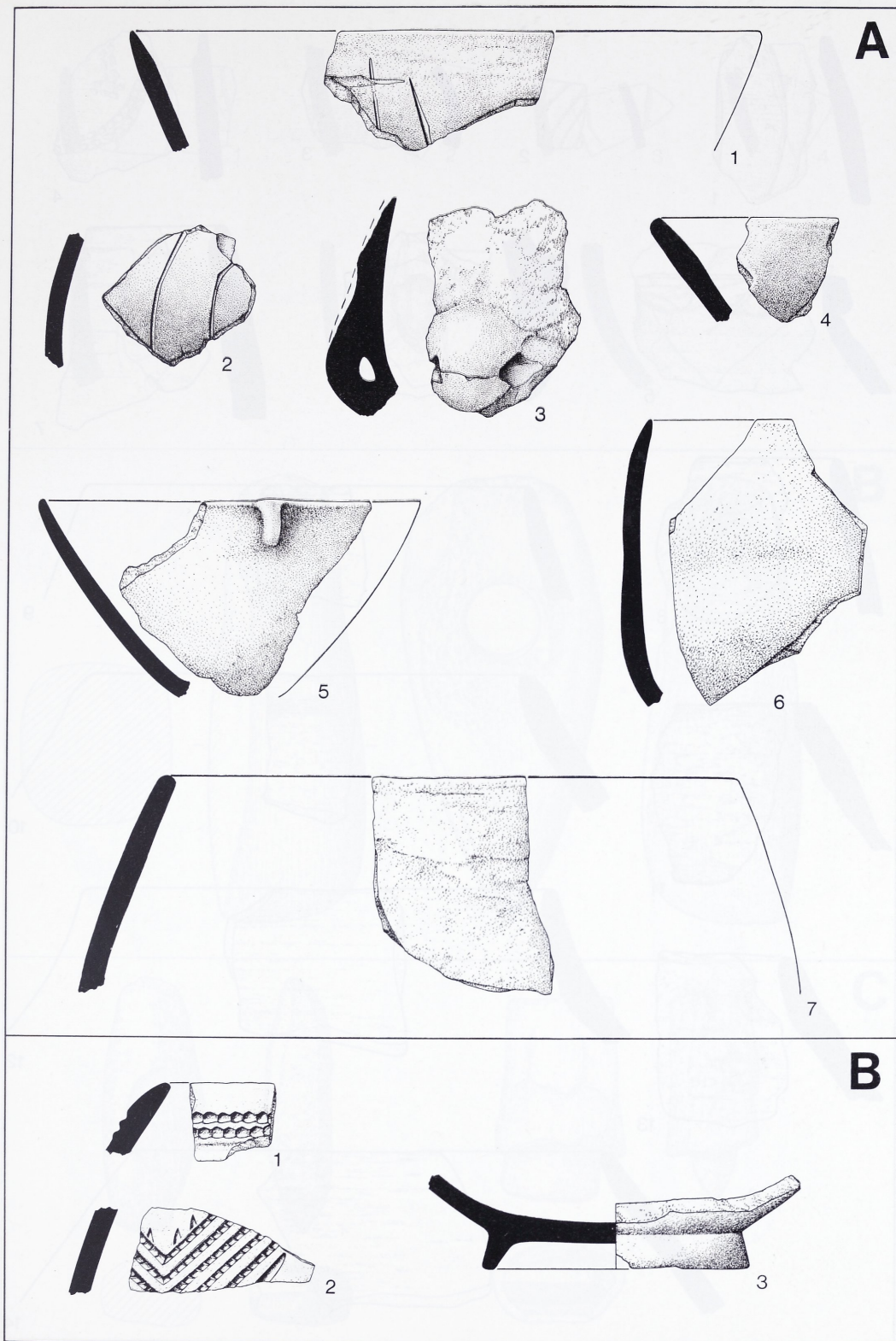



A. B Alfdorf (Rems-Murr-Kreis); A Fst. 1, B Fst. 2. – C Alfdorf Enderbach (Rems-Murr-Kreis). Maßstab 2:3.



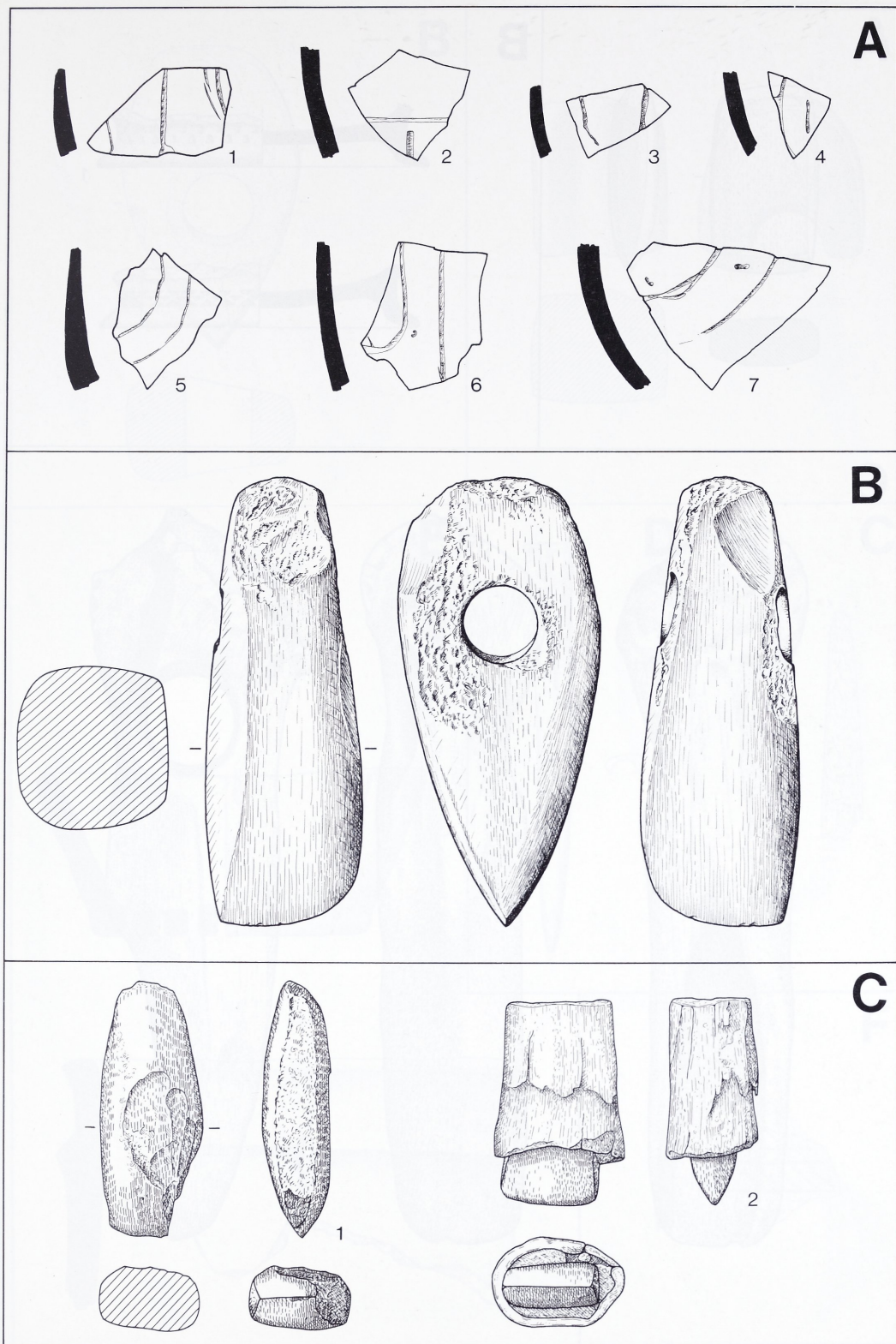
A Philippsburg Huttenheim (Kreis Karlsruhe). – B Bad Wimpfen Hohenstadt (Kreis Heilbronn). – C Giengen an der Brenz Hohenmemmingen (Kreis Heidenheim); Fst. 2. – D Berghülen (Alb-Donau-Kreis). Maßstab 1:2.



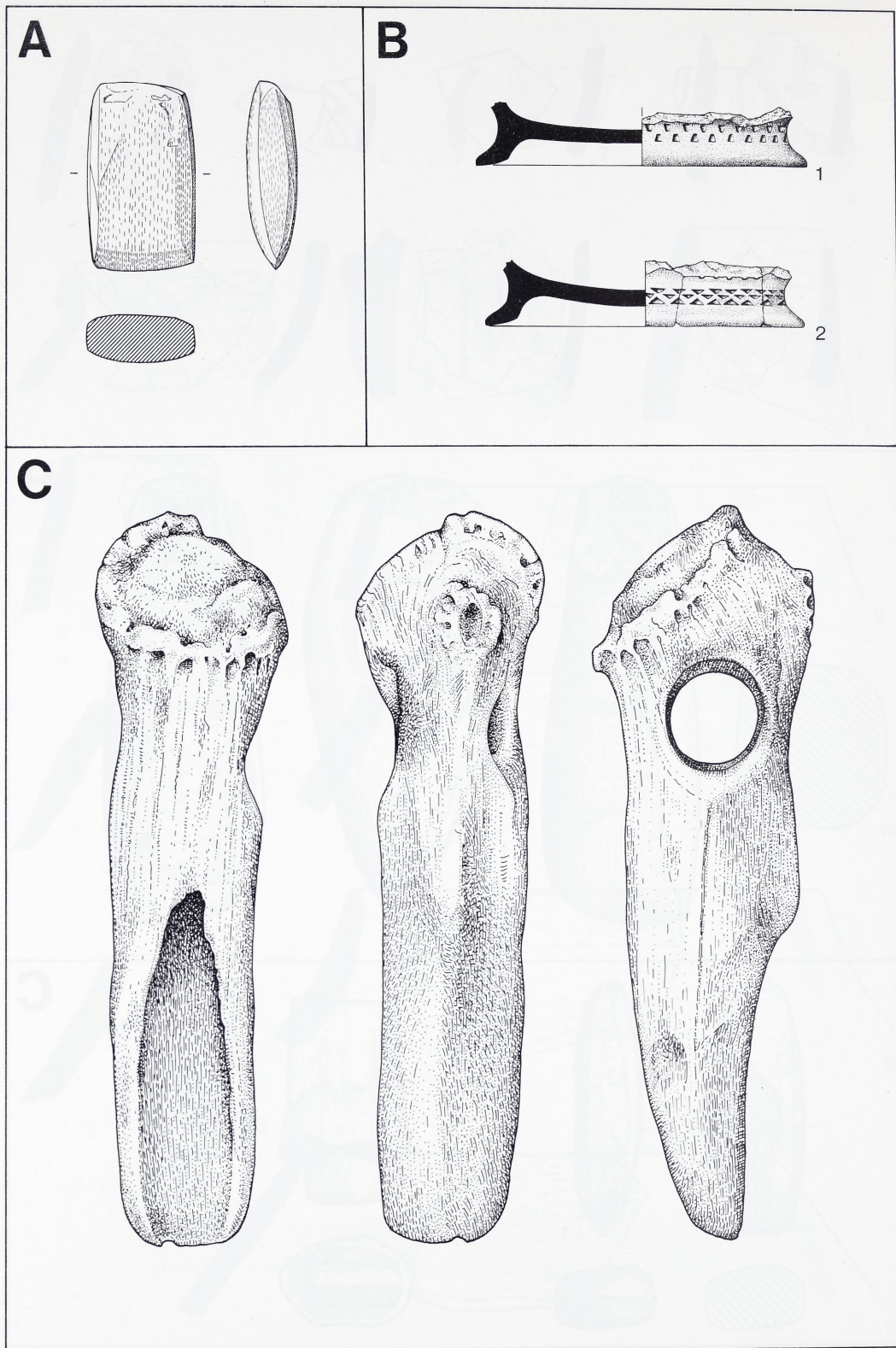
A Brackenheim Meimsheim (Kreis Heilbronn). – B Denkendorf (Kreis Esslingen); Fst. 2. Maßstab 1:2.



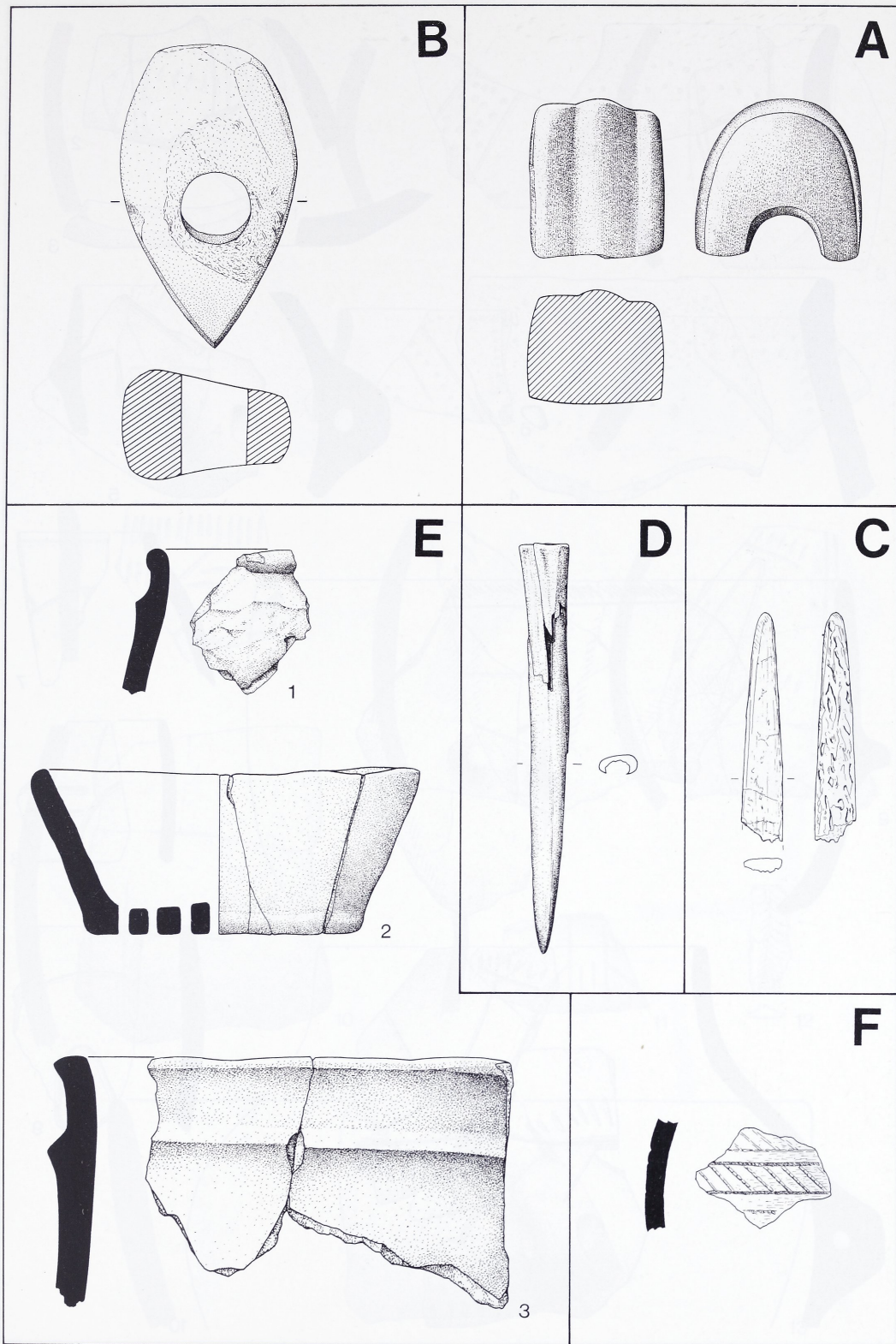
Giengen an der Brenz Hohenmemmingen (Kreis Heidenheim); Fst. 1. Maßstab 1:2.



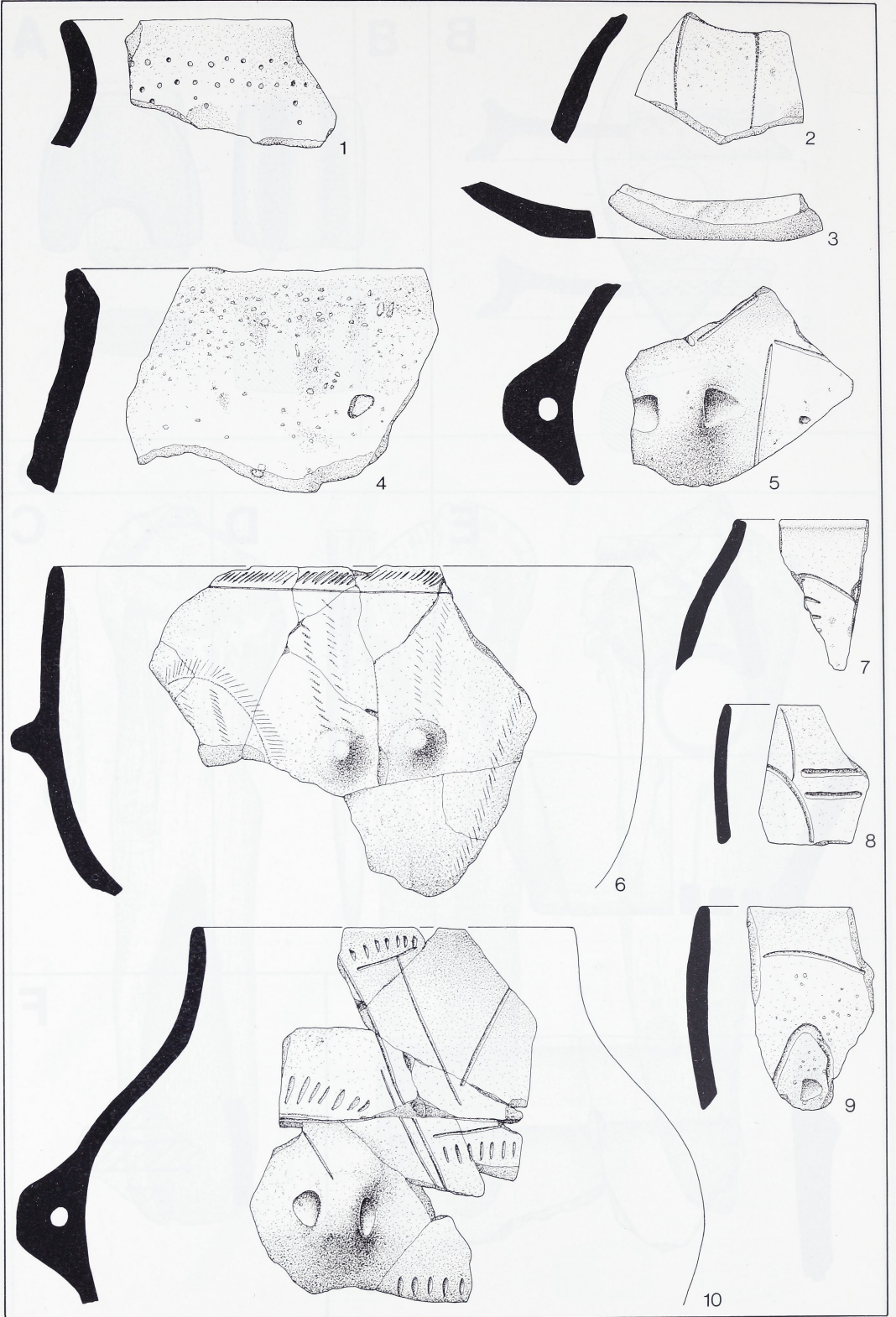
A Bretten Büchig (Kreis Karlsruhe). – B Bruchsal (Kreis Karlsruhe); Fst. 1. – C Bruchsal Untergrombach (Kreis Karlsruhe). Maßstab 1:2.



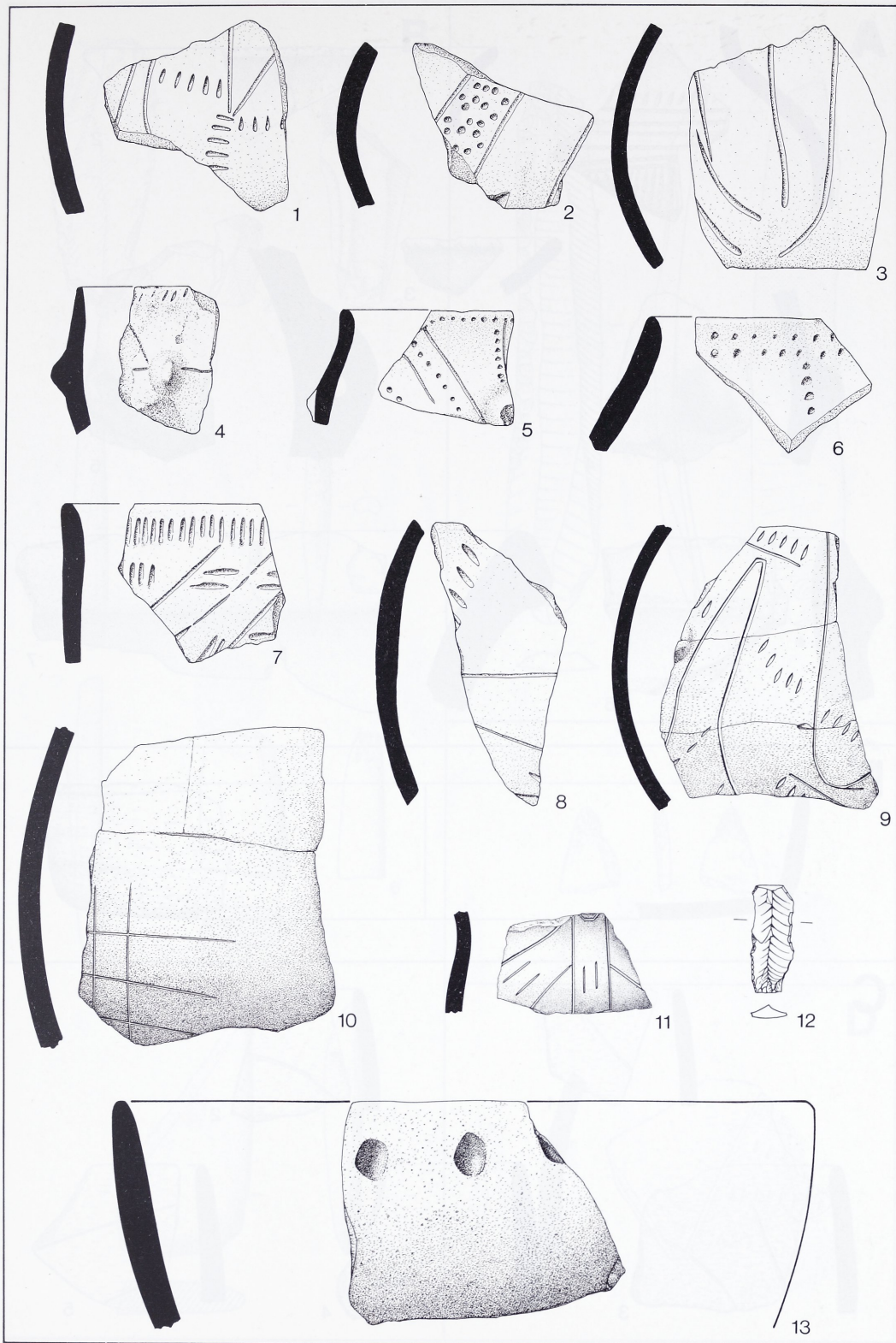
A Eutingen im Gäu Weitingen (Kreis Freudenstadt). – B Ilsfeld (Kreis Heilbronn). – C Ladenburg (Rhein-Neckar-Kreis). Maßstab 1:2.



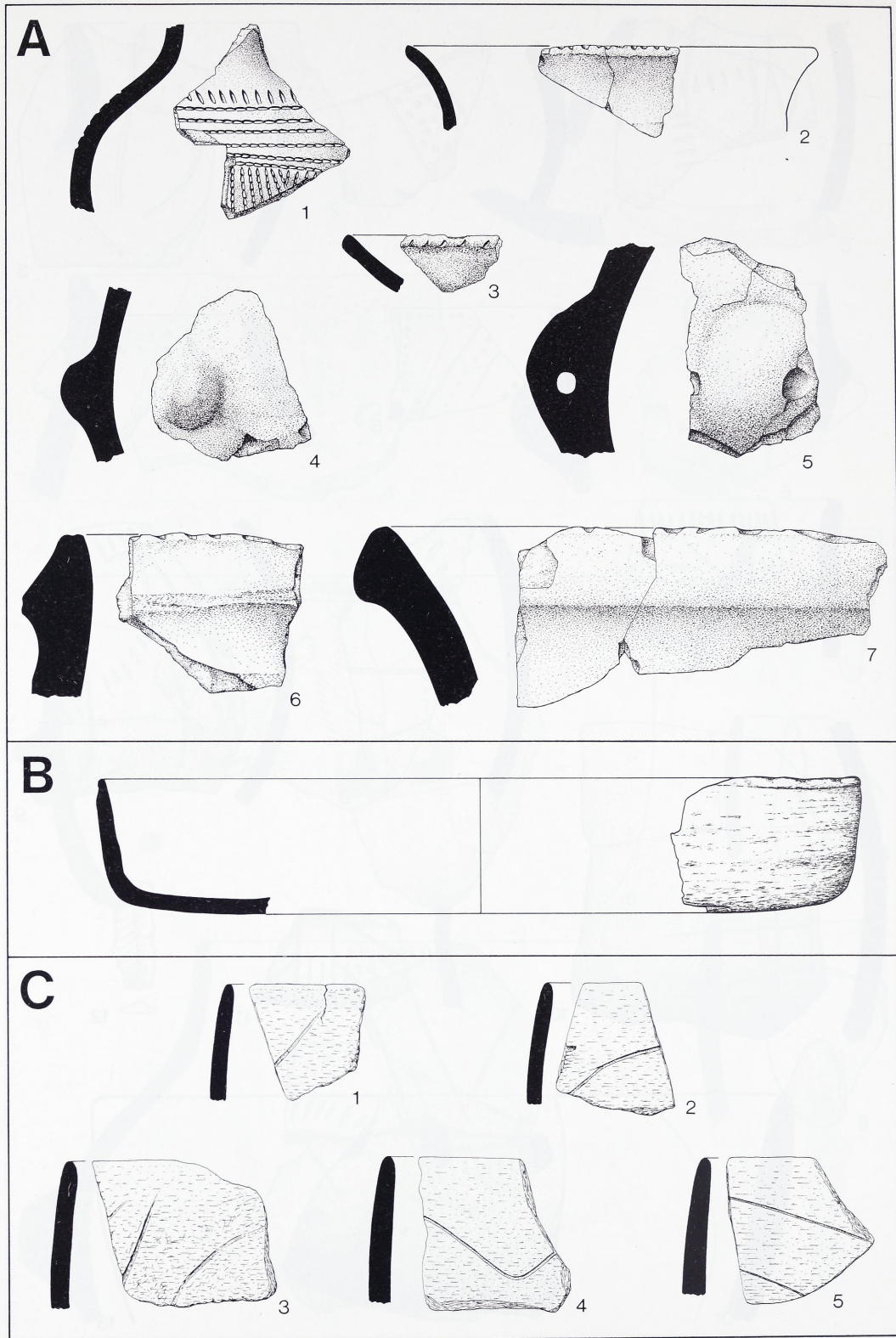
A Lauda-Königshofen Lauda (Main-Tauber-Kreis); Fst. 1. – B Lauda-Königshofen Messelhausen (Main-Tauber-Kreis); Fst. 1. – C–E Lauffen am Neckar (Kreis Heilbronn); C Fst. 1, D Fst. 5, E Fst. 4. – F Philippsburg Huttenheim (Kreis Karlsruhe). Maßstab 1:2.



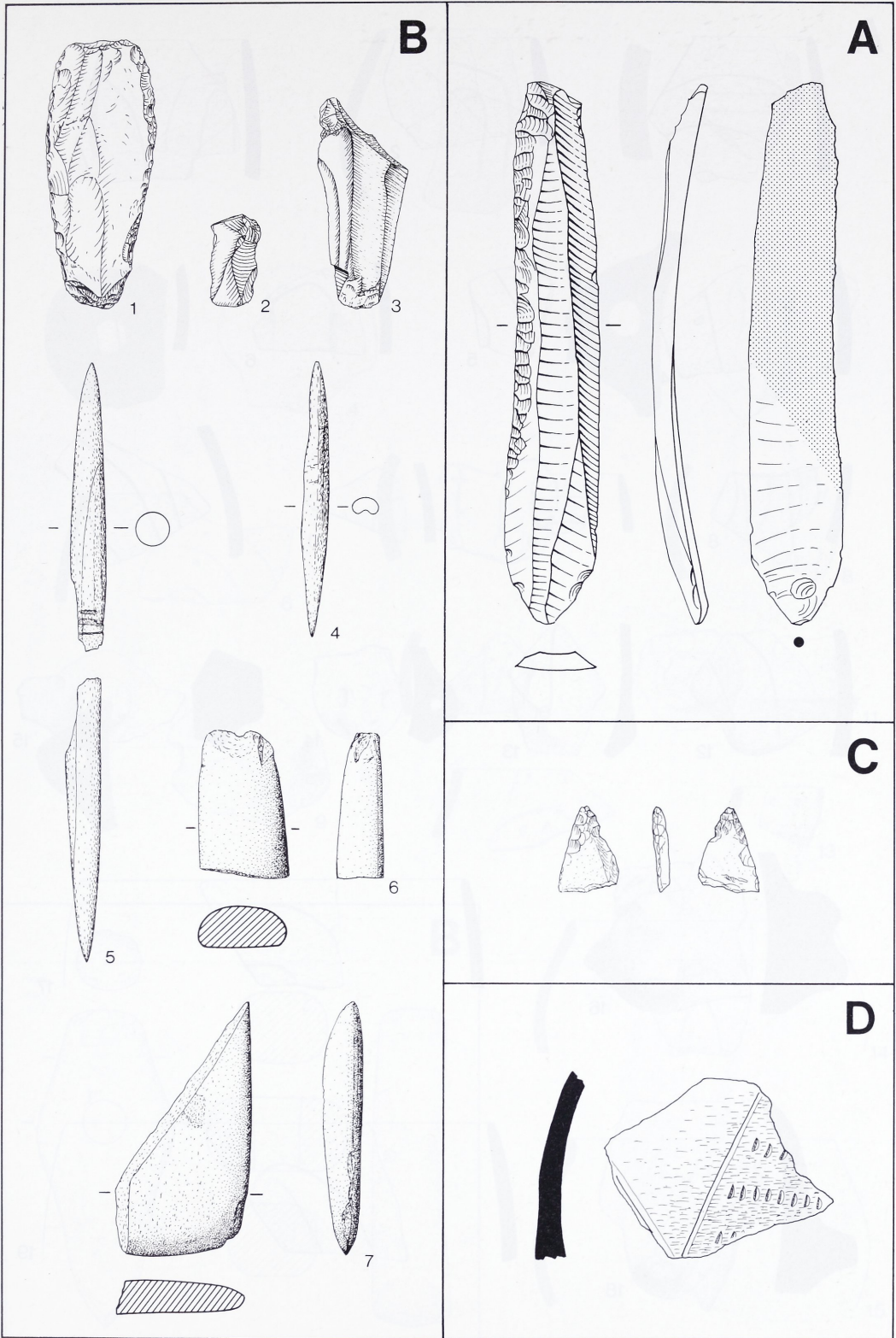
Marbach am Neckar (Kreis Ludwigsburg). Maßstab 1:2.




Marbach am Neckar (Kreis Ludwigsburg). Maßstab 1:2 (12 Maßstab 2:3).




A Neckarwestheim (Kreis Heilbronn). – B Nürtingen Hardt (Kreis Esslingen). – C Stuttgart Bad Cannstatt; Grube 2. Maßstab 1:2 (B Maßstab 1:3).

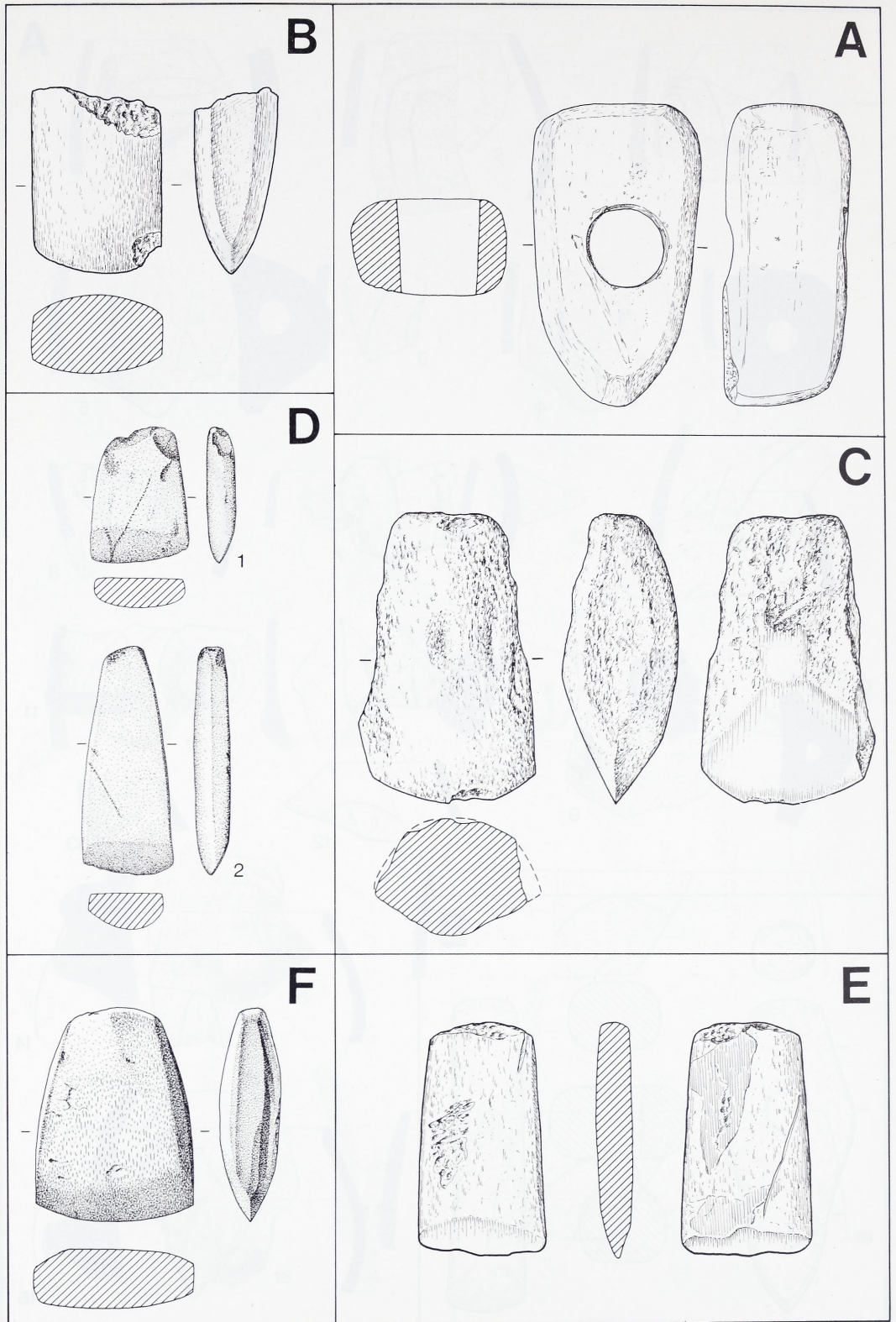


A Sulz am Neckar Holzhausen (Kreis Rottweil). – B Tauberbischofsheim Distelhausen (Main-Tauber-Kreis). – C Ubstadt-Weiher Ubstadt (Kreis Karlsruhe). – D Zaisenhausen (Kreis Karlsruhe). Maßstab 2:3.






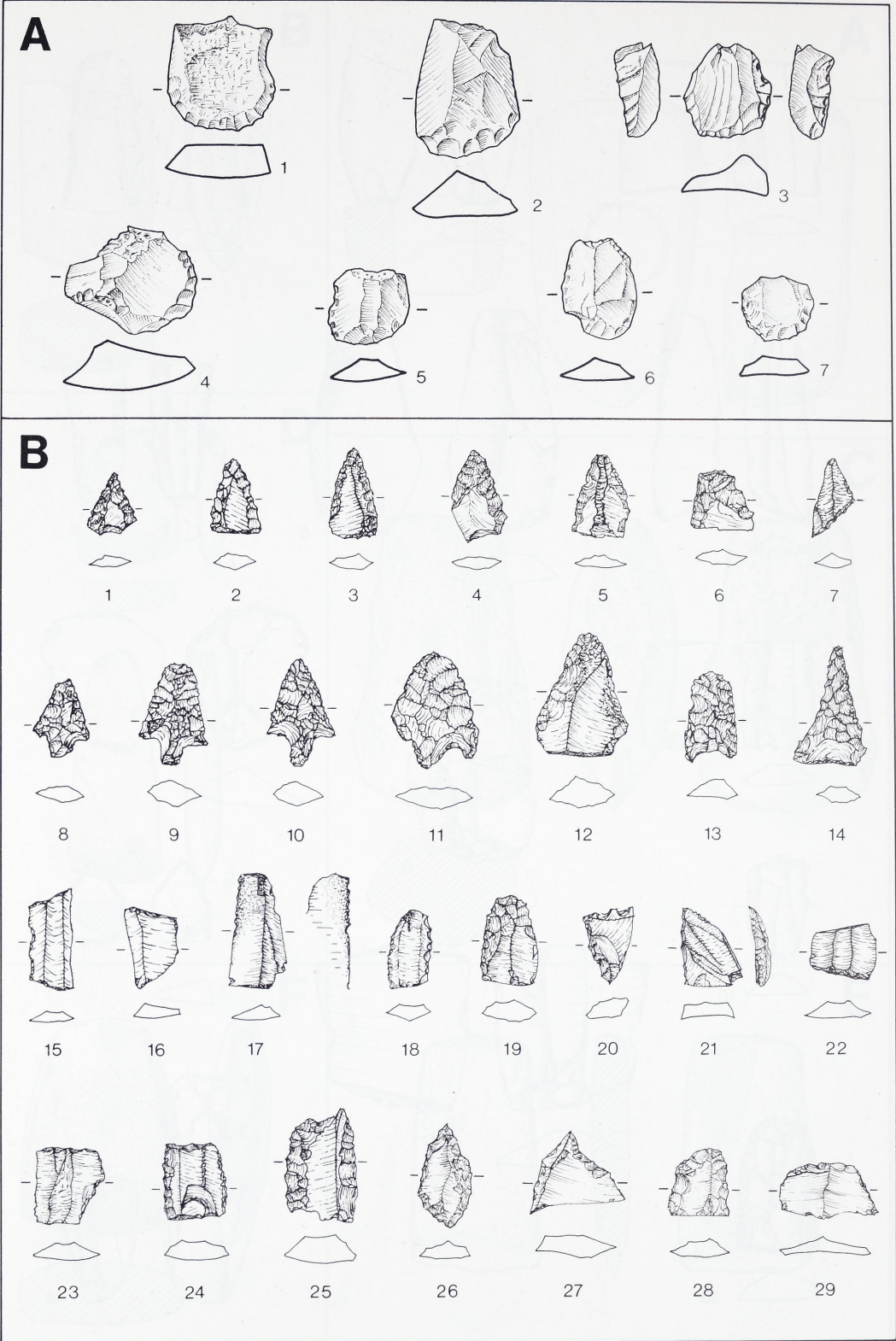
A Stuttgart Bad Cannstatt. – B Spaichingen (Kreis Tuttlingen). Maßstab 1:3.



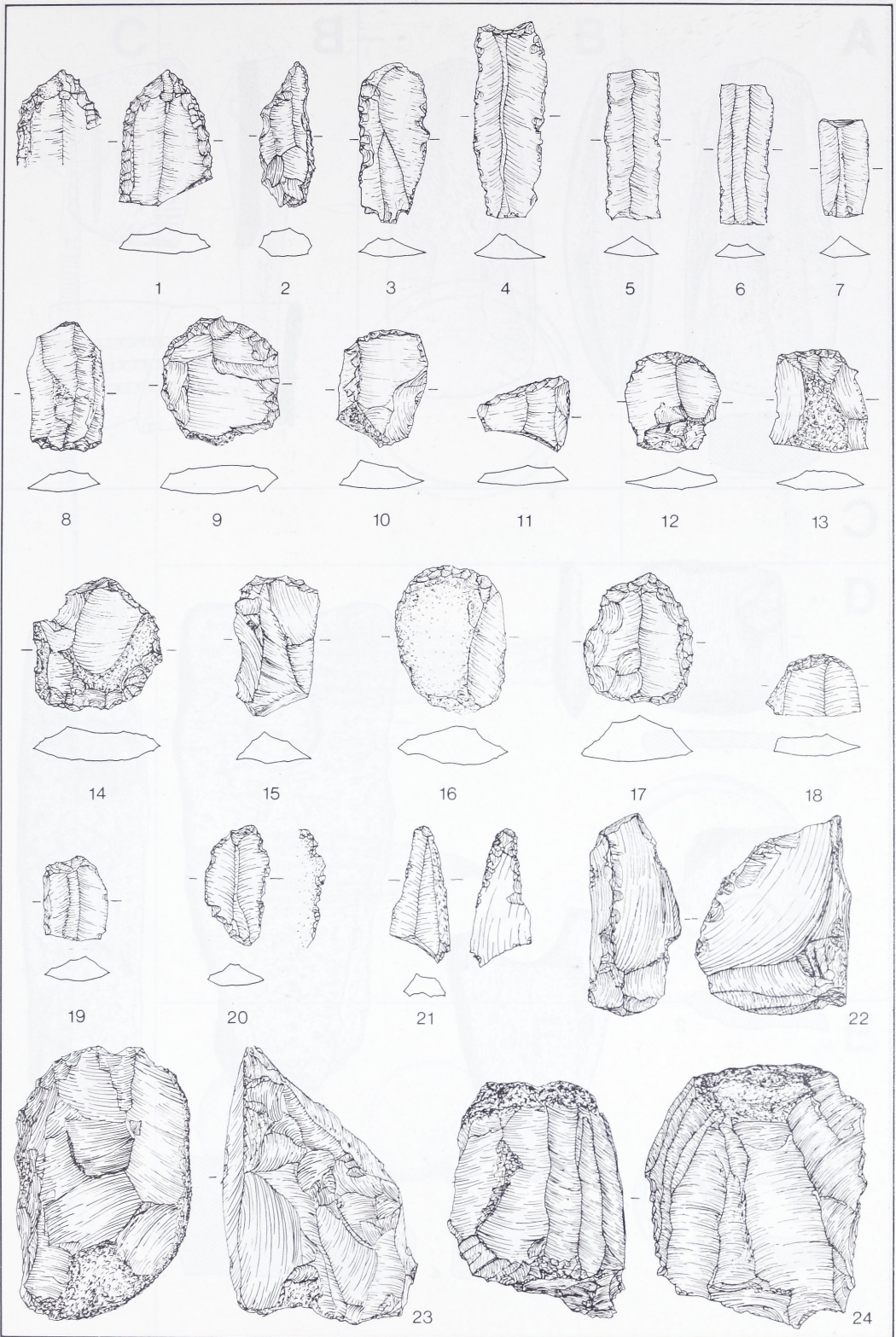
A Talheim (Kreis Heilbronn). – B. C Ubstadt-Weiher Stettfeld (Kreis Karlsruhe); B Fst. 2, C Fst. 1. – D Untergruppenbach (Kreis Heilbronn). – E Walldorf (Rhein-Neckar-Kreis). – F Wertheim Reicholzheim (Main-Tauber-Kreis). Maßstab 1:2.



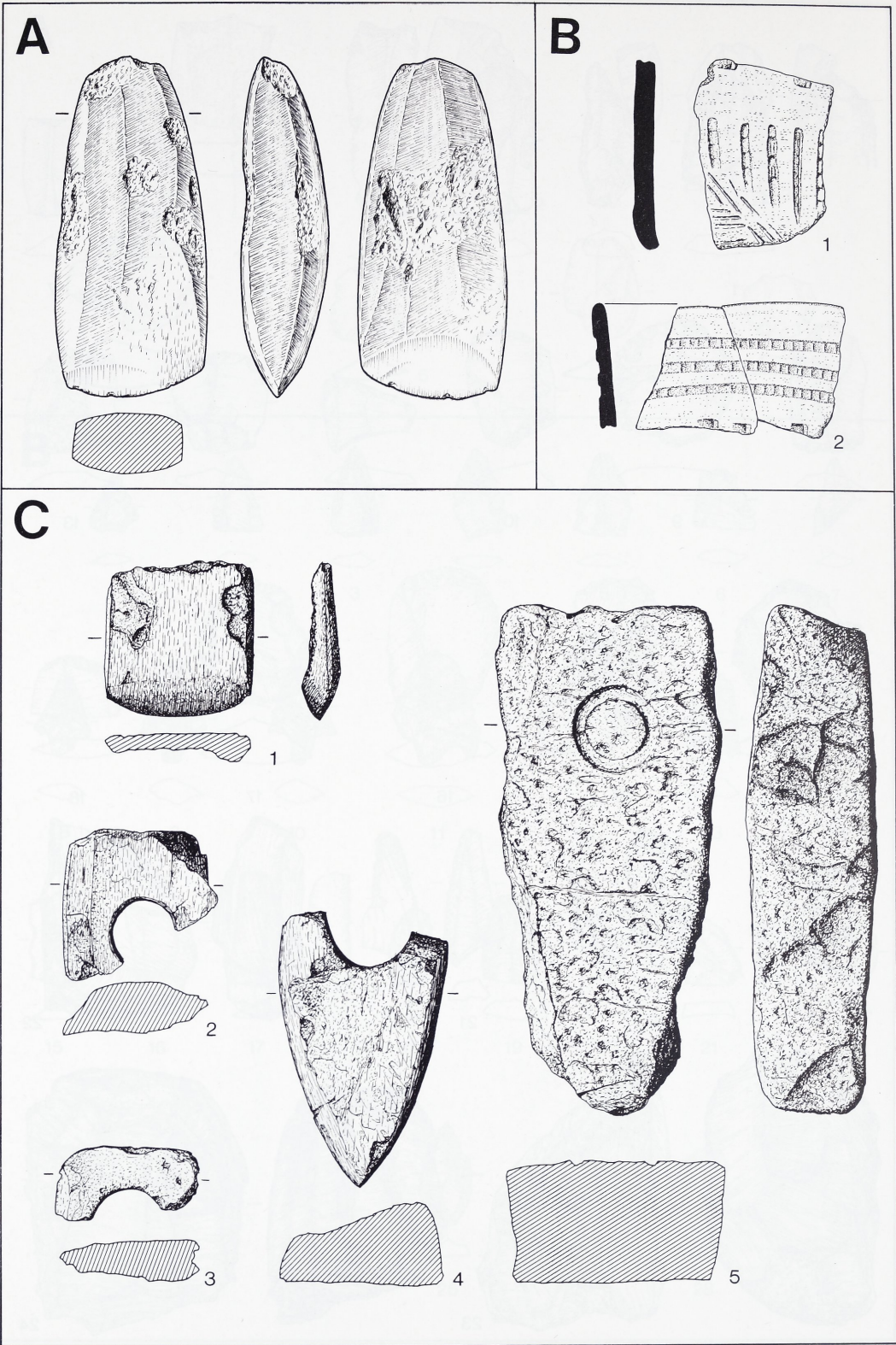
Untergruppenbach (Kreis Heilbronn). Maßstab 2:3.



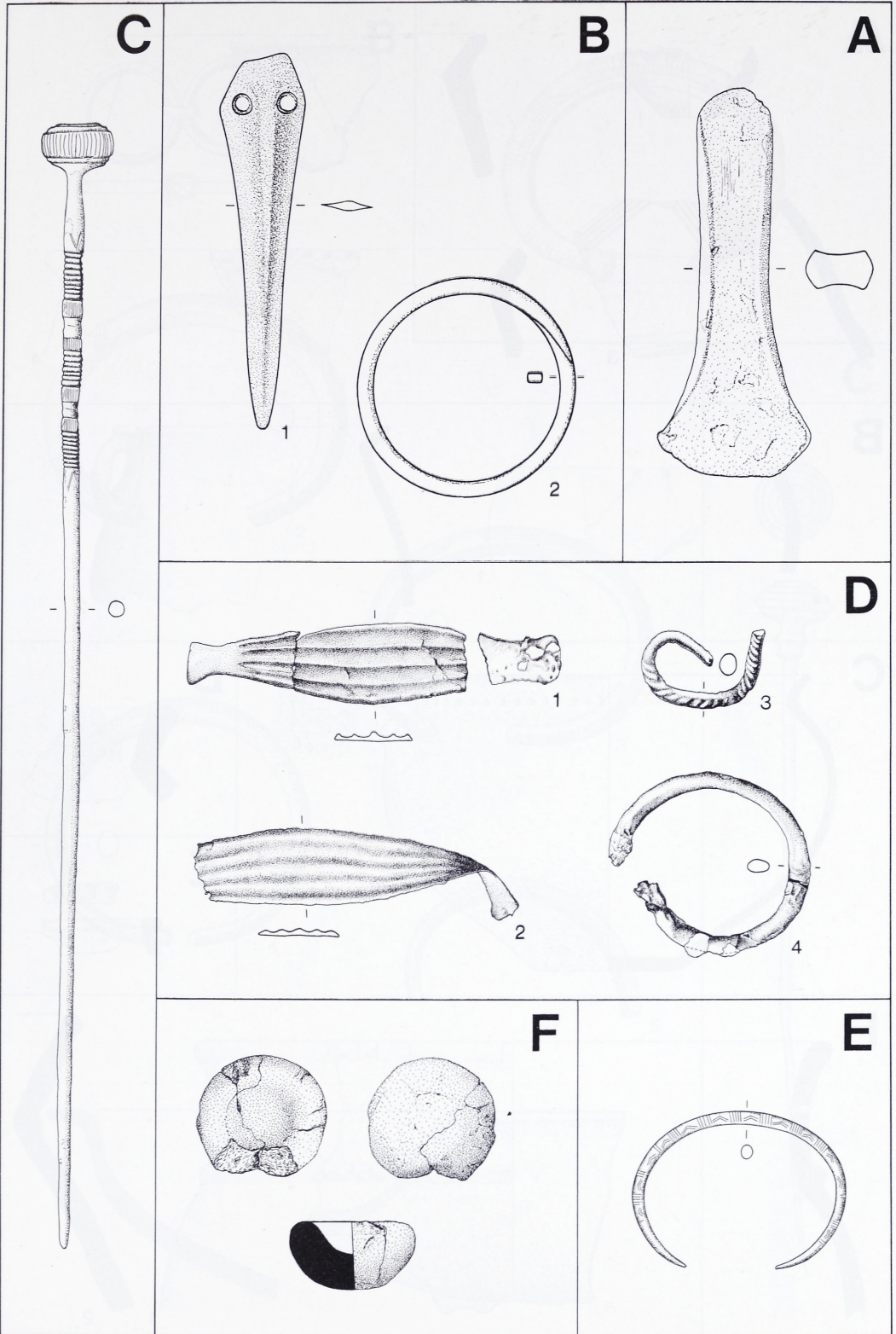
A Walldorf (Rhein-Neckar-Kreis). – B Wolfschlugen (Kreis Esslingen); Fst.2. Maßstab 2:3.



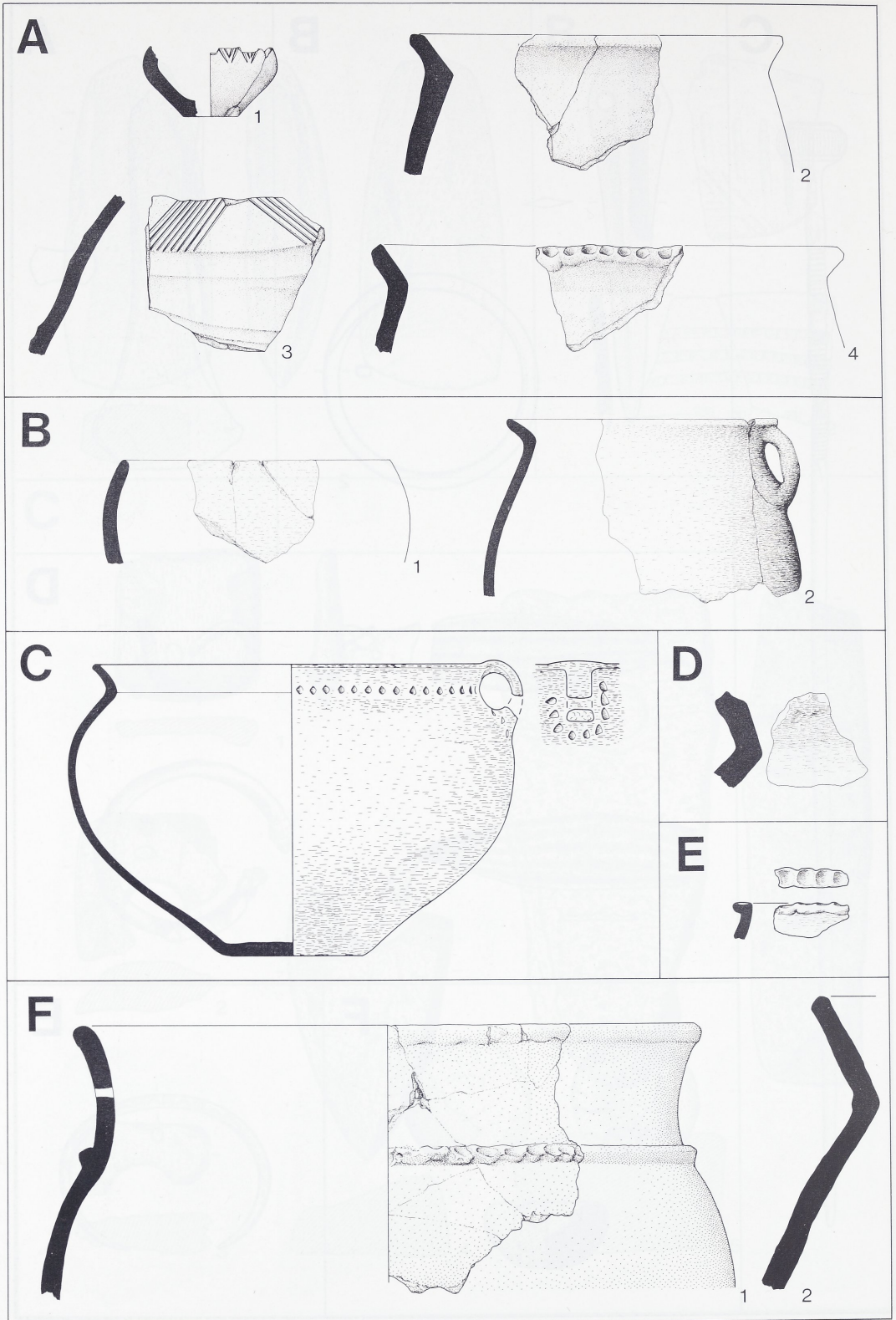
Wolfschlugen (Kreis Esslingen); Fst. 2. Maßstab 2:3.



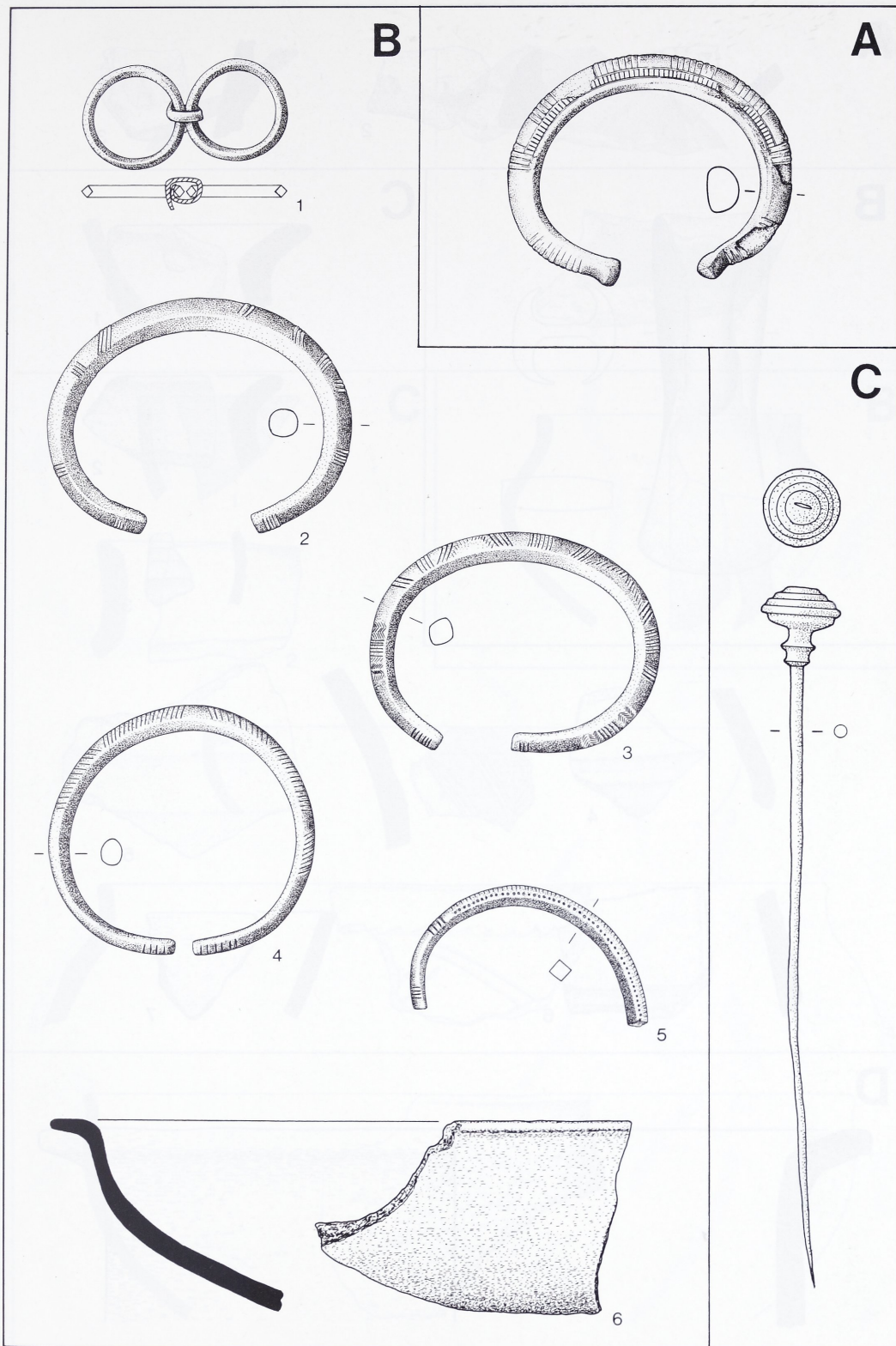
A Weinheim Lützelsachsen (Rhein-Neckar-Kreis). – B. C Wolfschlugen (Kreis Esslingen); B Fst. 3, C Fst. 2. Maßstab 1:2.



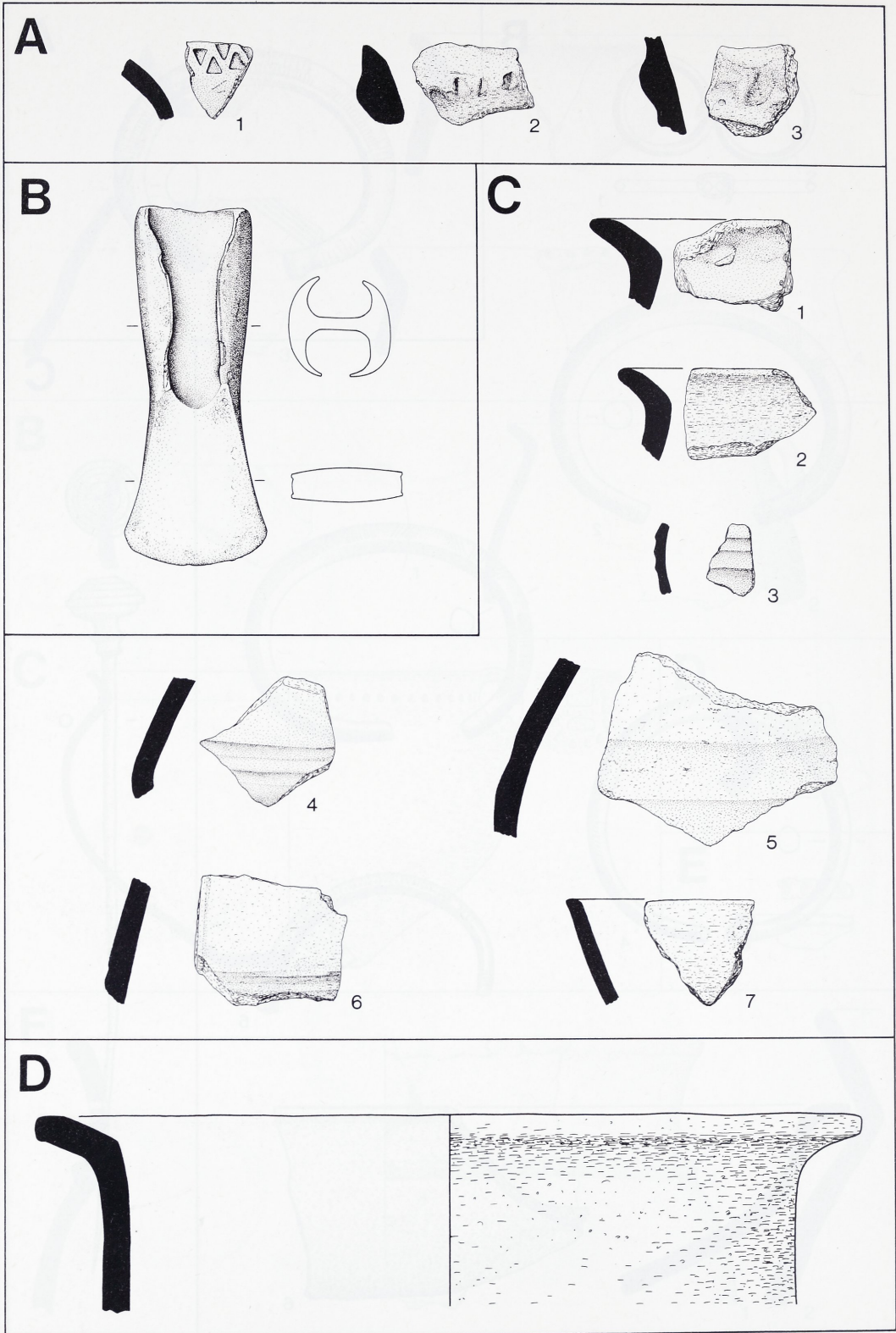
A Blaustein Ehrenstein (Alb-Donau-Kreis). – B Wilhelmsdorf Pfrungen (Kreis Ravensburg). – C Erbach (Alb-Donau-Kreis). – D Giengen an der Brenz (Kreis Heidenheim). – E Kolbingen (Kreis Tuttlingen). – F Talheim (Kreis Heilbronn). Maßstab 1:2.



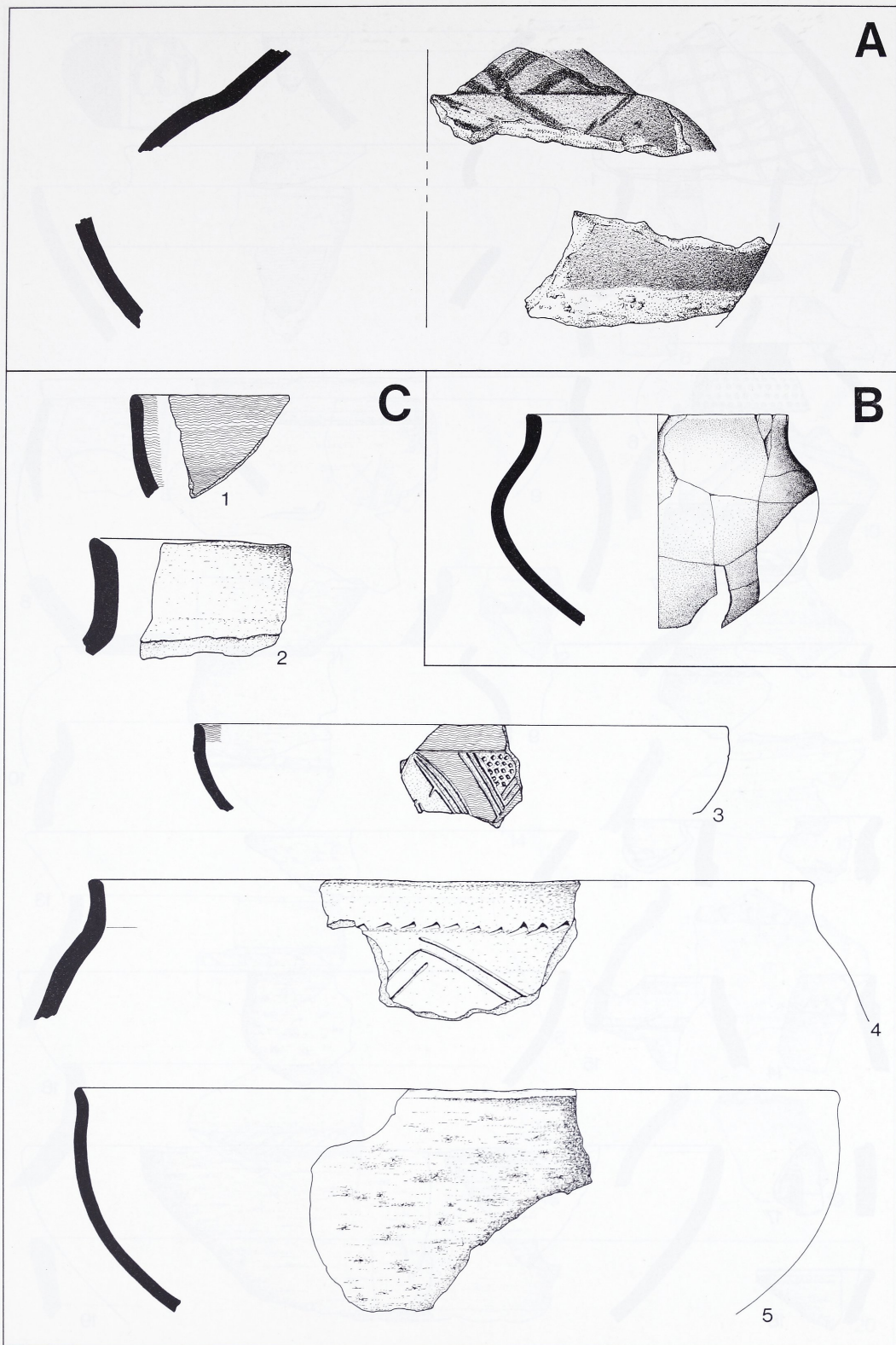
A Brackenheim Hausen an der Zaber (Kreis Heilbronn). – B Heilbronn. – C Jagsthausen (Kreis Heilbronn). – D Rastatt Rauental. – E Bretten Neibsheim (Kreis Karlsruhe); Fst. 1. – F Heidenheim an der Brenz; Fst. 2. Maßstab 1:3.



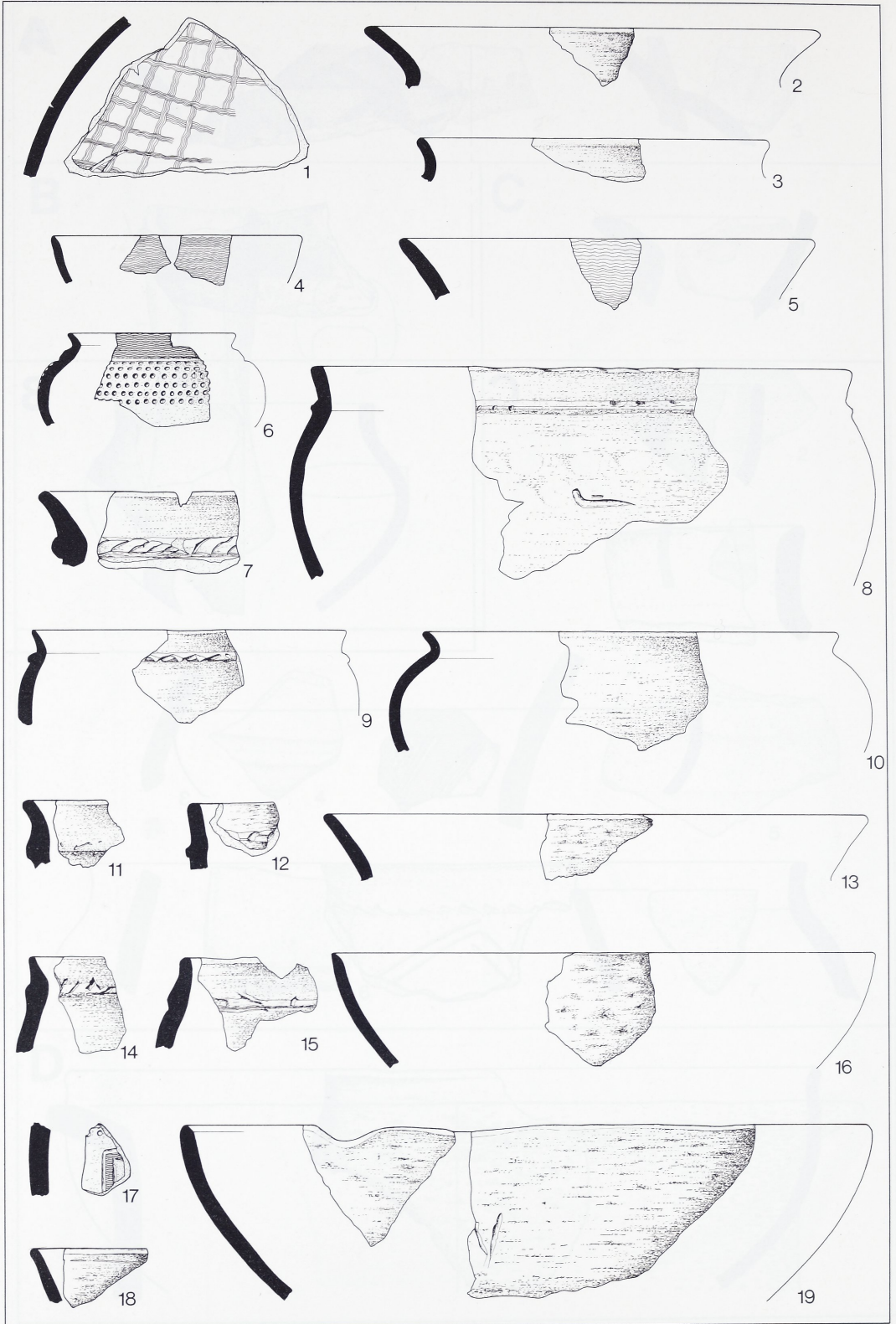
A Gerlingen (Kreis Ludwigsburg). – B Heidenheim an der Brenz; Fst. 1. – C Hockenheim (Rhein-Neckar-Kreis). Maßstab 2:3.




A Giengen an der Brenz Hohenmemmingen (Kreis Heidenheim). – B Rosenberg (Ostalbkreis). – C Wertheim Reicholzheim (Main-Tauber-Kreis); Fst. 2. – D Philippsburg Huttenheim (Kreis Karlsruhe). Maßstab 1:2.



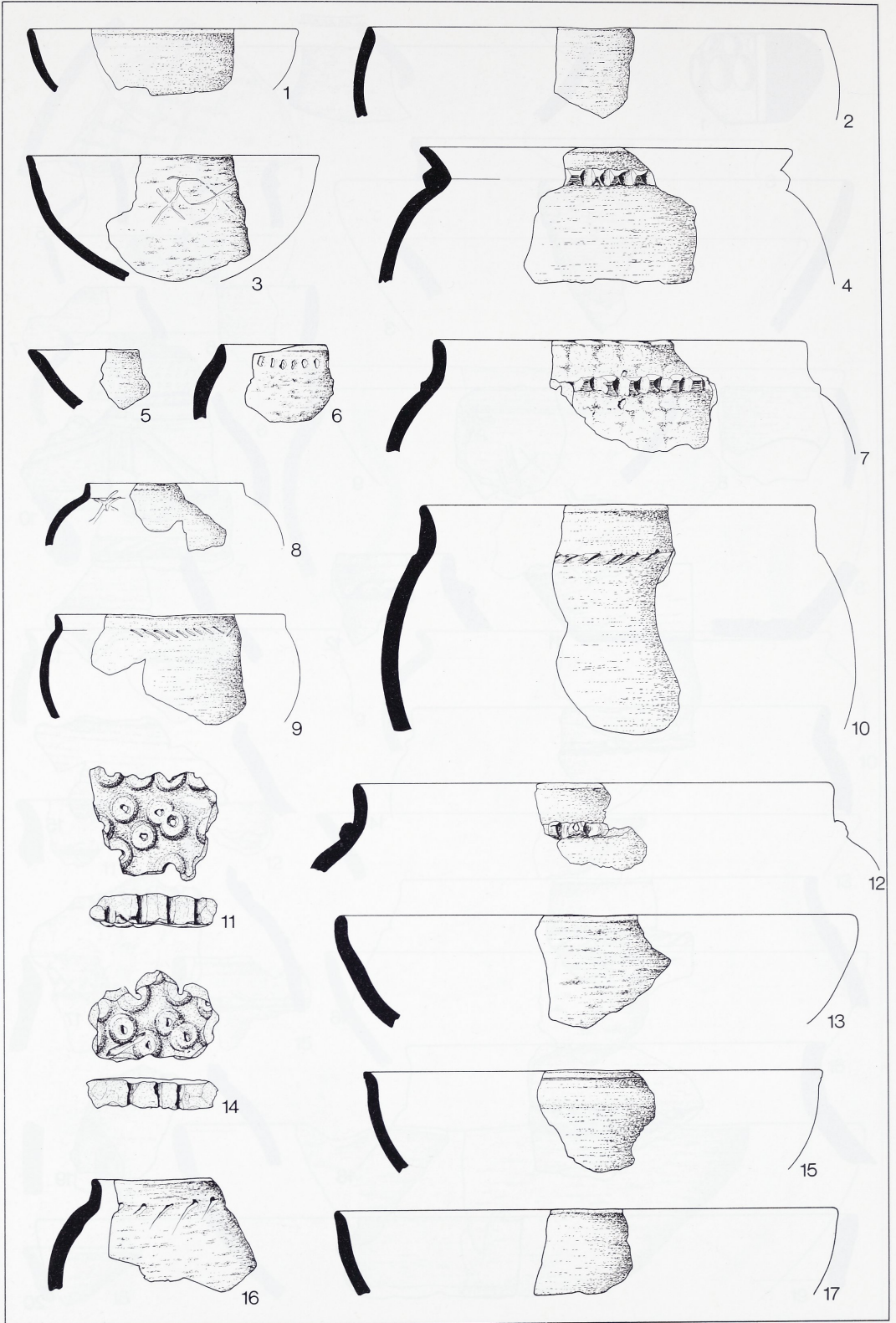
A Heidenheim an der Brenz. – B Heilbronn Horkheim. – C Kornwestheim (Kreis Ludwigsburg); Fst. 1. Maßstab 1:3.



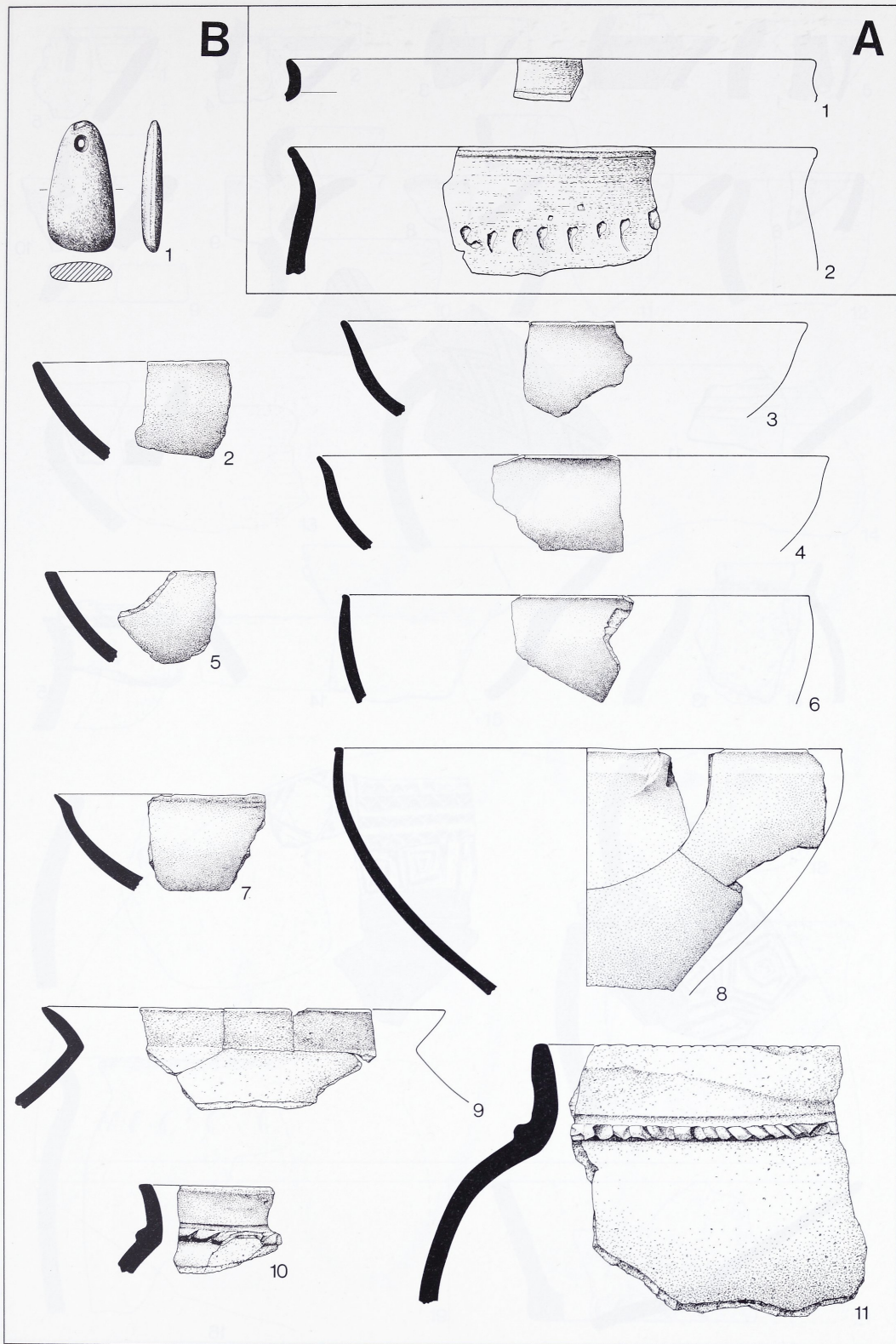
Kornwestheim (Kreis Ludwigsburg); Fst. 1. Maßstab 1:3.




Kornwestheim (Kreis Ludwigsburg); Fst. 1. Maßstab 1:3 (1 Maßstab 2:3).




Kornwestheim (Kreis Ludwigsburg); Fst. 1. Maßstab 1:3.



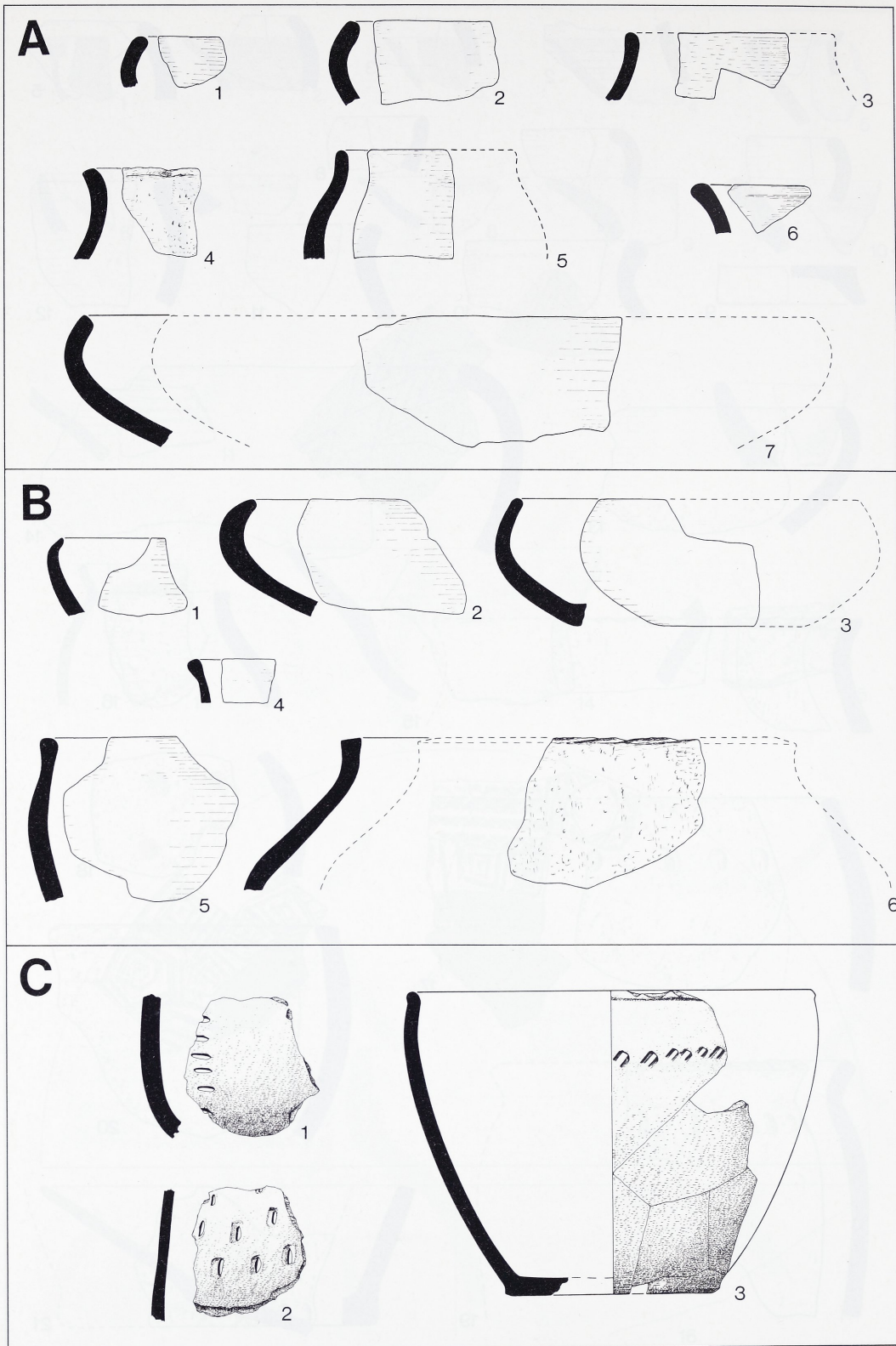
A. B Kornwestheim (Kreis Ludwigsburg); A Fst. 1, B Fst. 2. Maßstab 1:3.



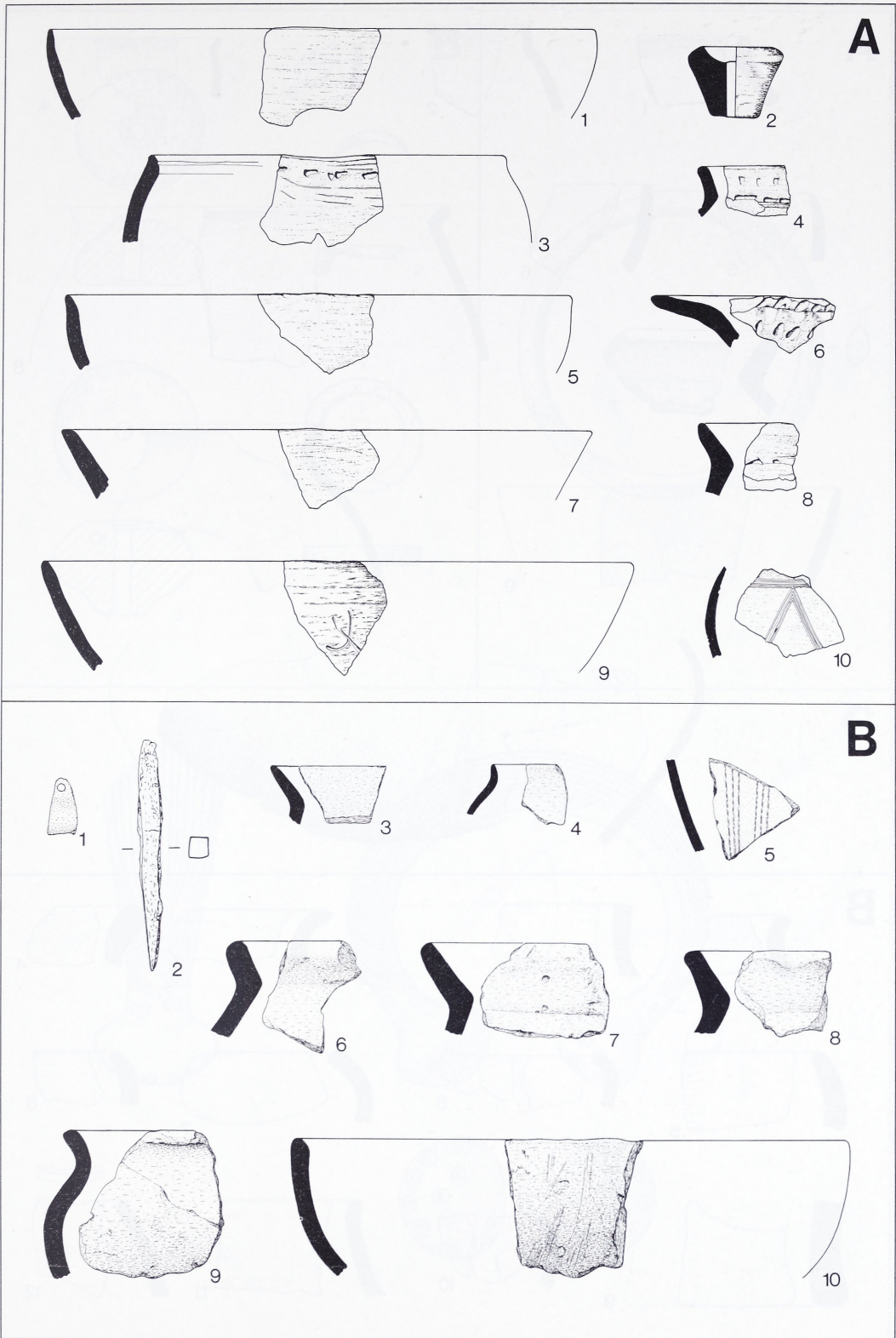
Kernen im Remstal Rommelshausen (Rems-Murr-Kreis). Maßstab 1:3.



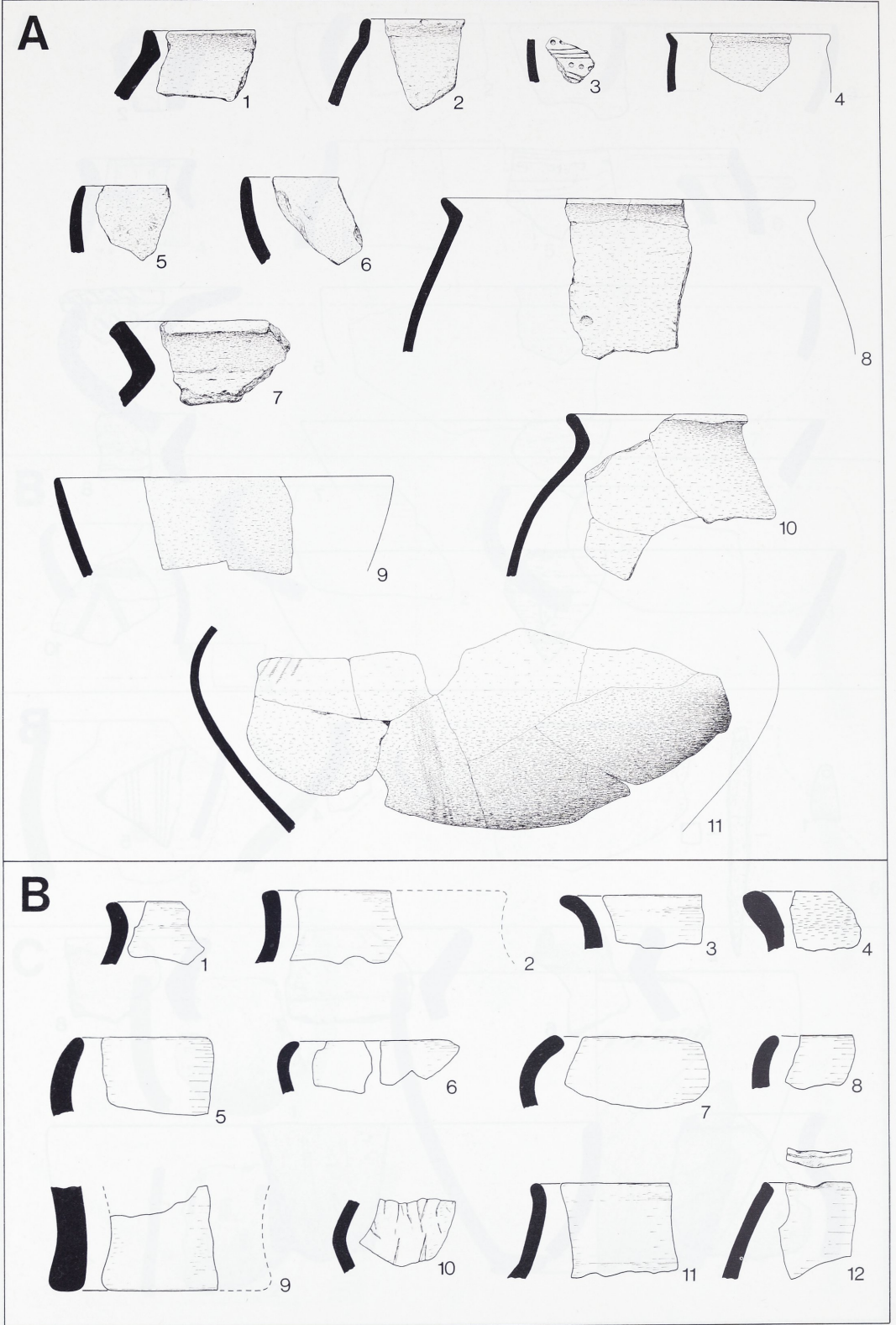
Nagold (Kreis Calw); Fst. 1. Maßstab 1:3.



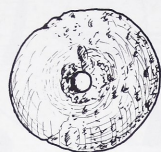
A. B Nagold (Kreis Calw); A Fst. 2, B Fst. 4. – C Nürtingen (Kreis Esslingen); Fst. 1. Maßstab 1 : 3.



A Nürtingen (Kreis Esslingen); Fst. 2. – B Tauberbischofsheim Hochhausen (Main-Tauber-Kreis); Fst. 1. Maßstab 1:3 (B 1.2 Maßstab 2:3).



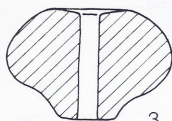
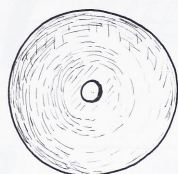
A Tauberbischofsheim Hochhausen (Main-Tauber-Kreis); Fst.2. – B Waldachtal Tumlingen (Kreis Freudenstadt). Maßstab 1:3.

B


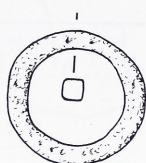
1



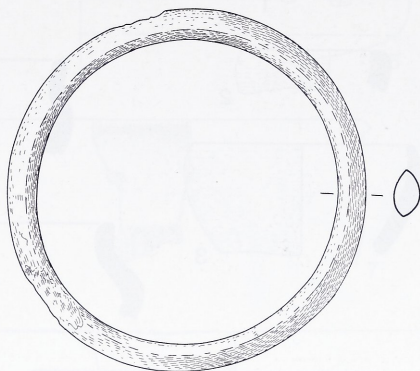
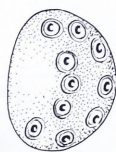
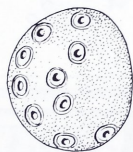
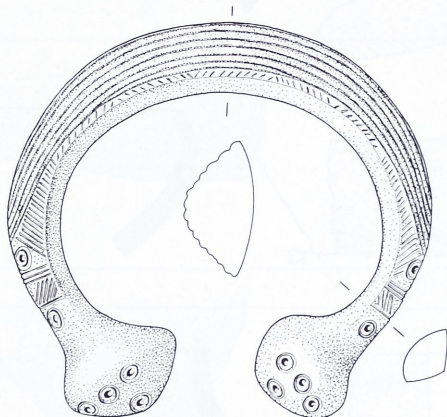
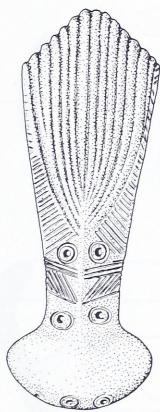
2



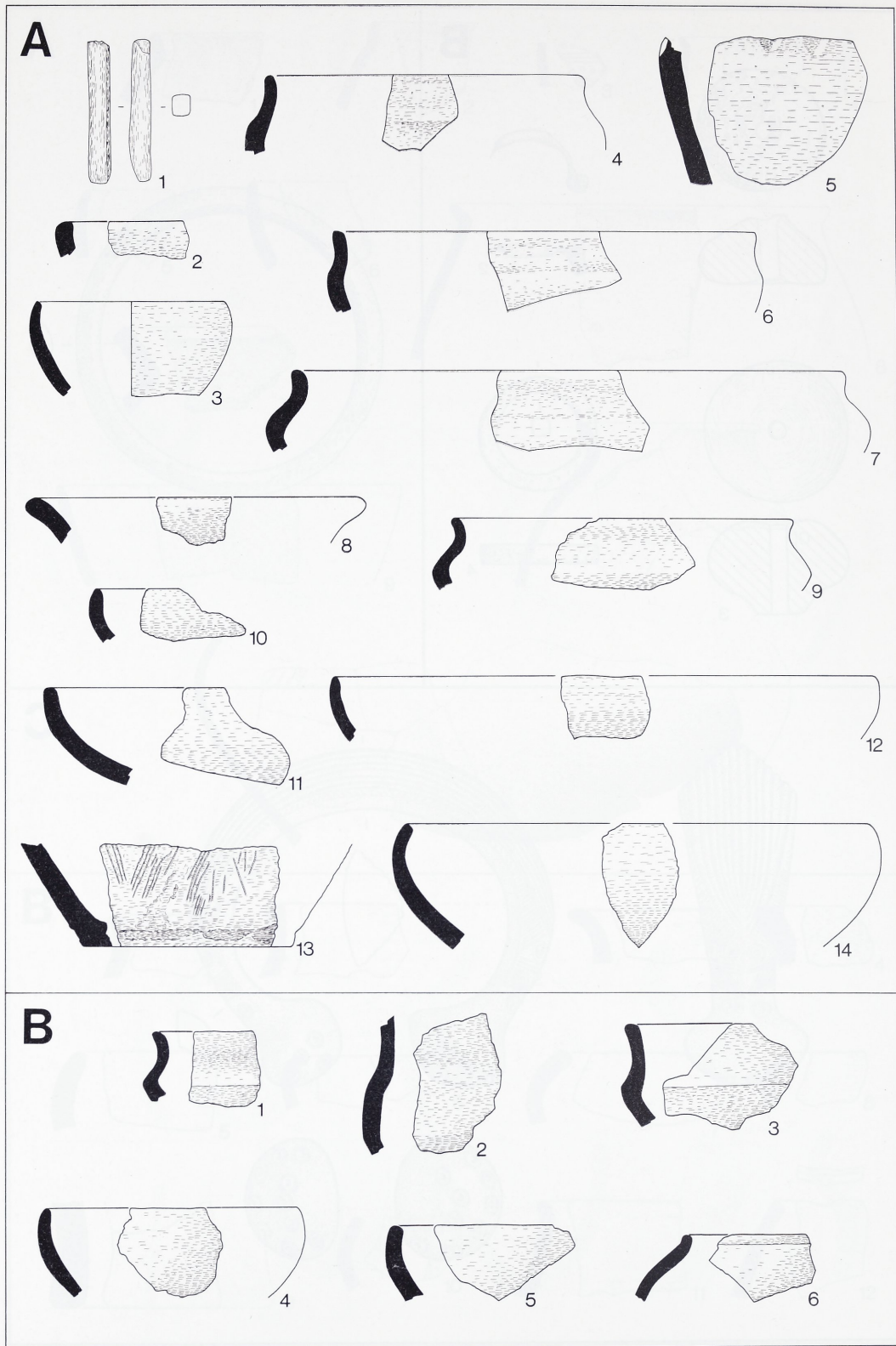
3



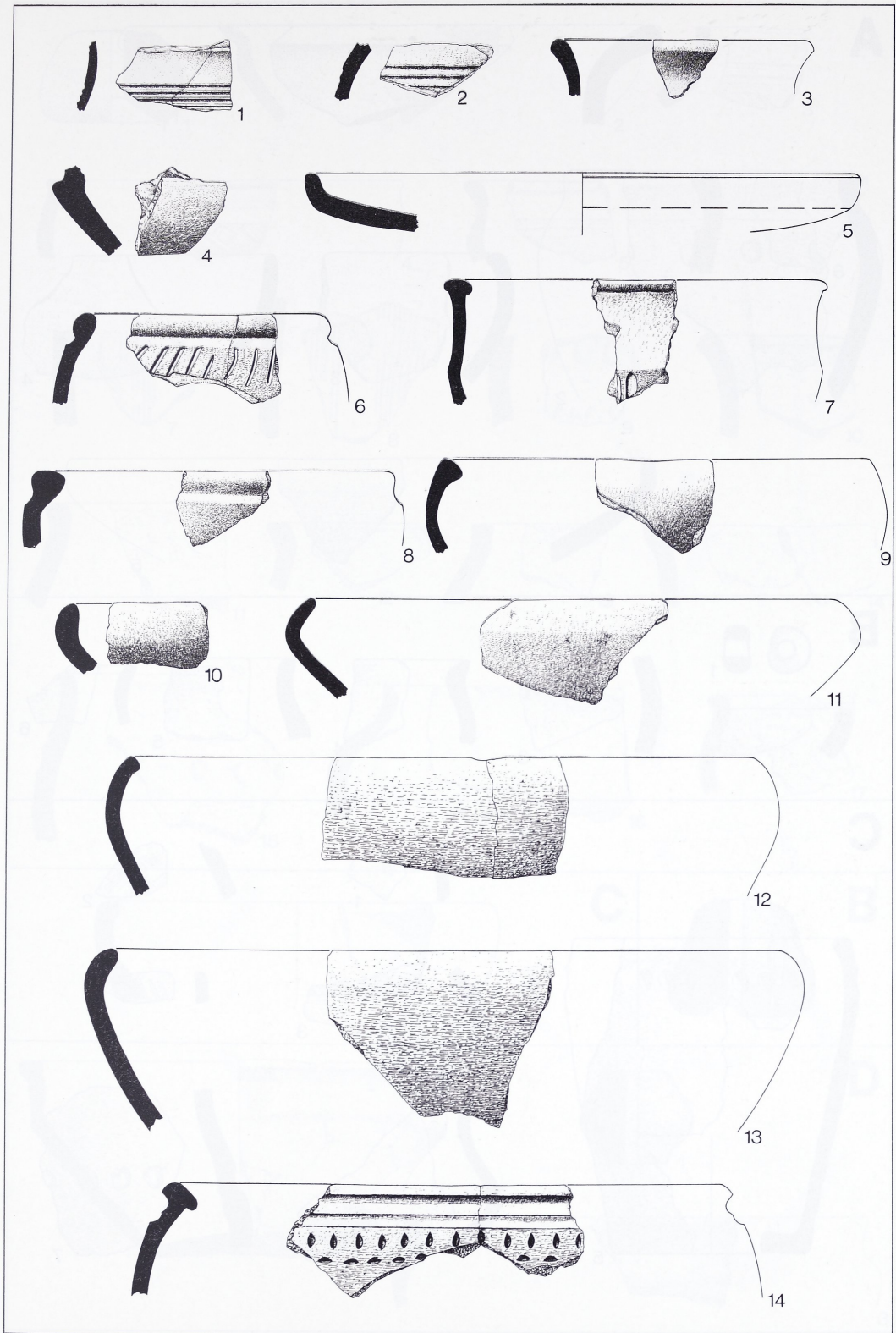
4

A**C**

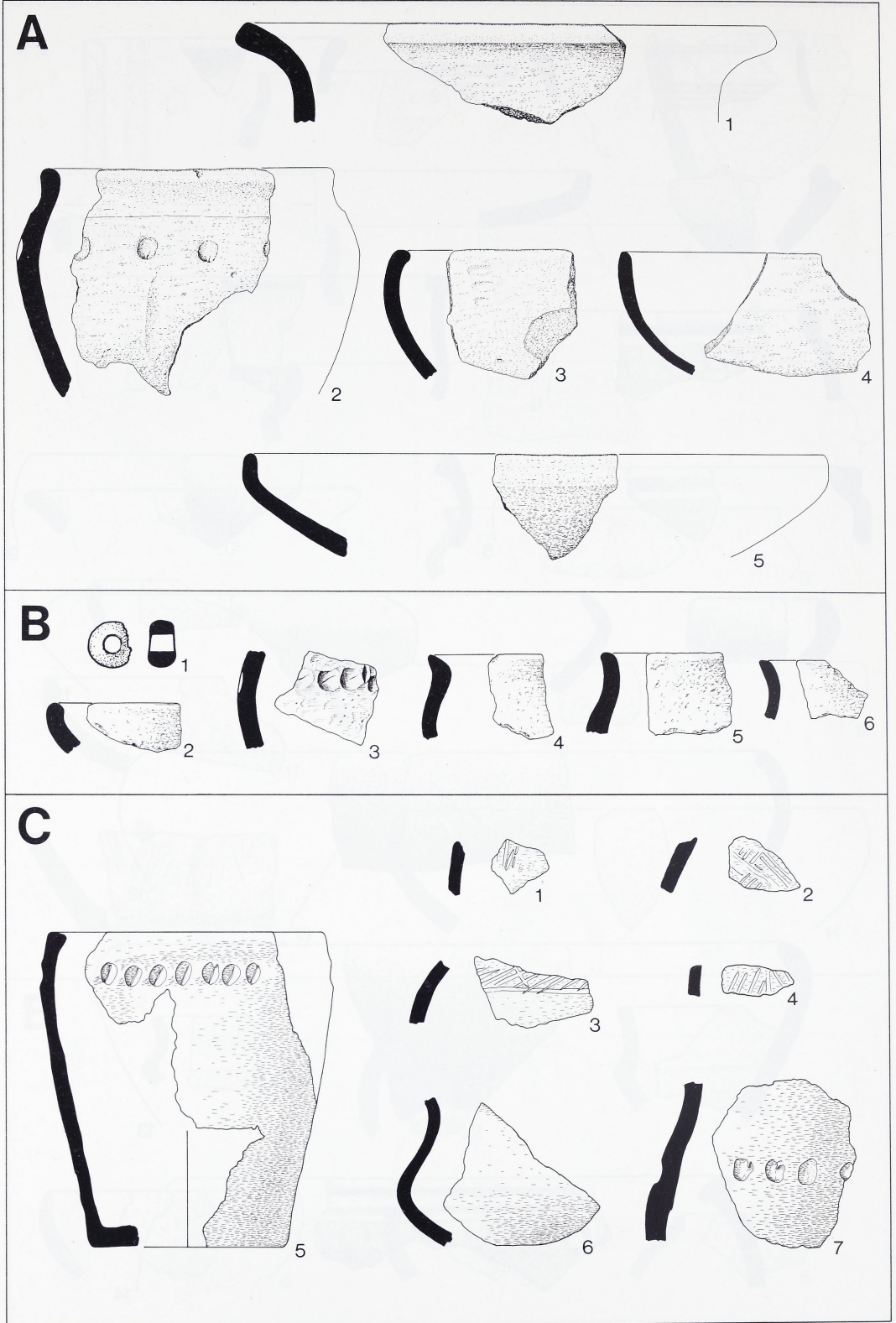
A Aglasterhausen (Neckar-Odenwald-Kreis). – B Waldachtal Tumlingen (Kreis Freudenstadt). – C Hügelsheim (Kreis Rastatt). Maßstab 2:3.



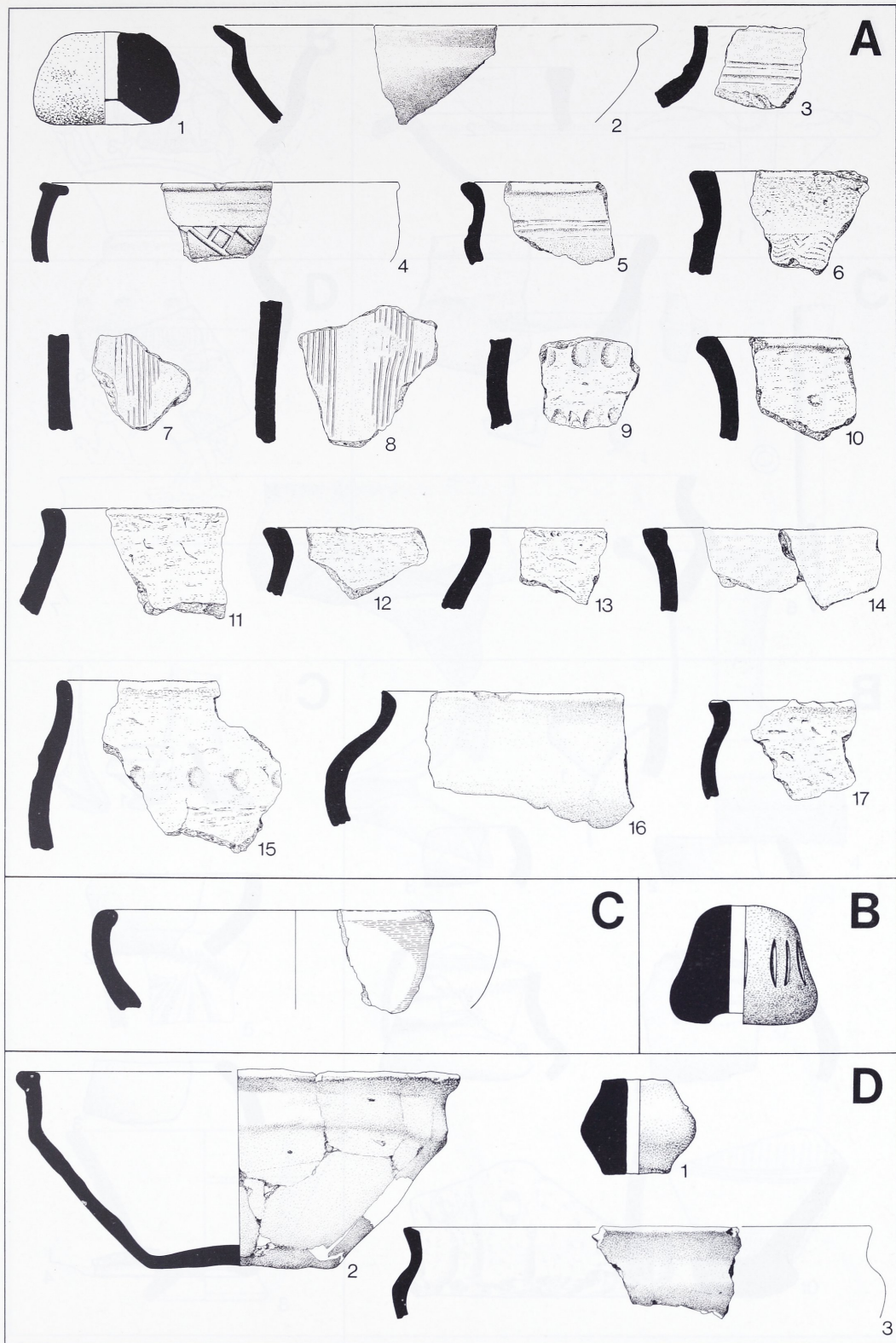
A Bretten Diedelsheim (Kreis Karlsruhe); 1-7 Grube 2, 8-14 Grube 3. - B Bruchsal Heidelshiem (Kreis Karlsruhe). Maßstab 1:3.



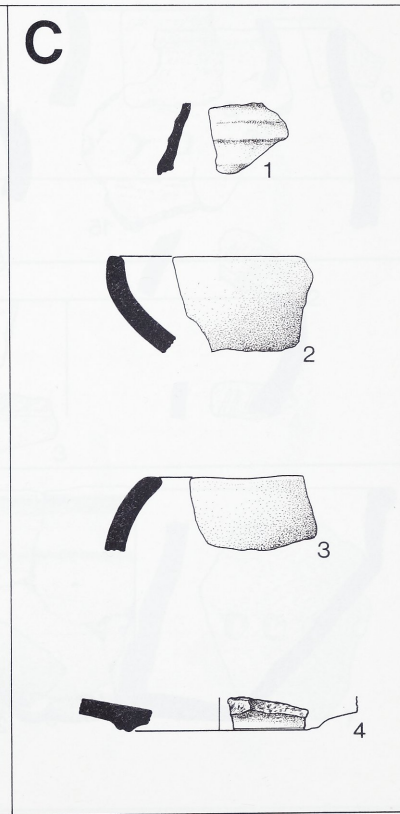
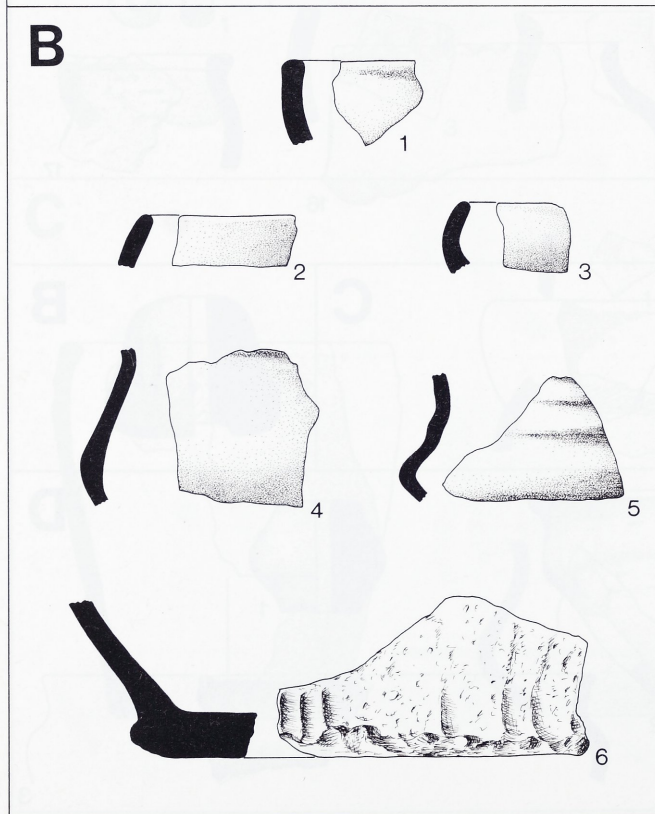
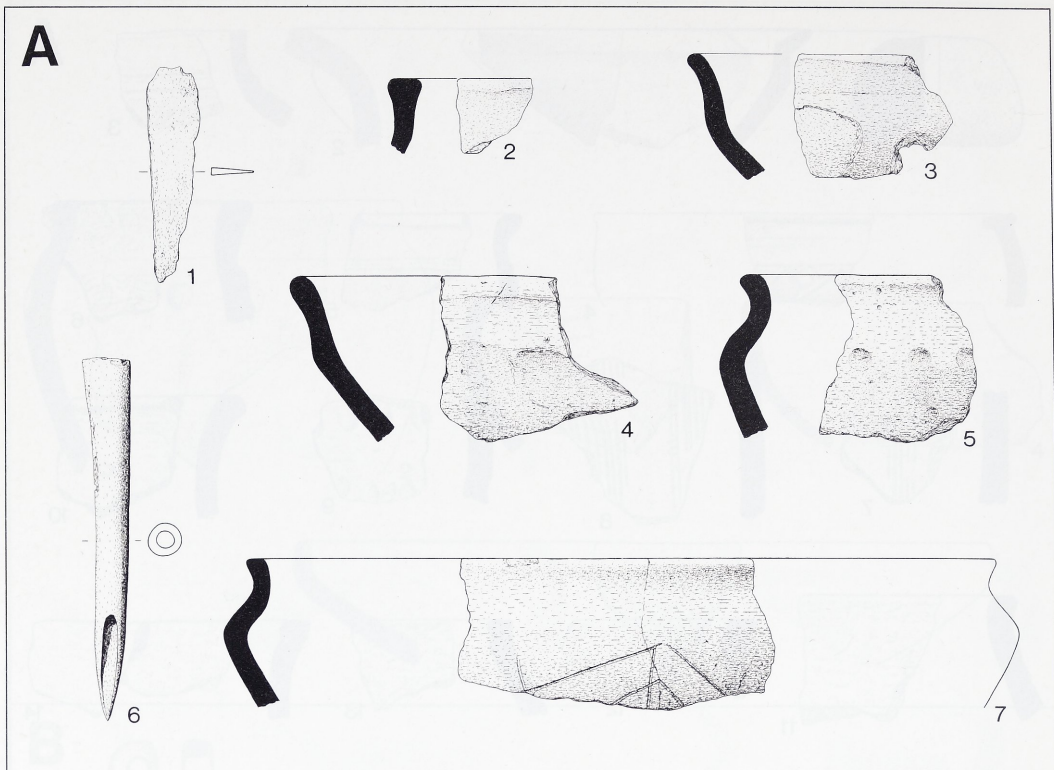
Denkendorf (Kreis Esslingen); Fst. 1. Maßstab 1:3.



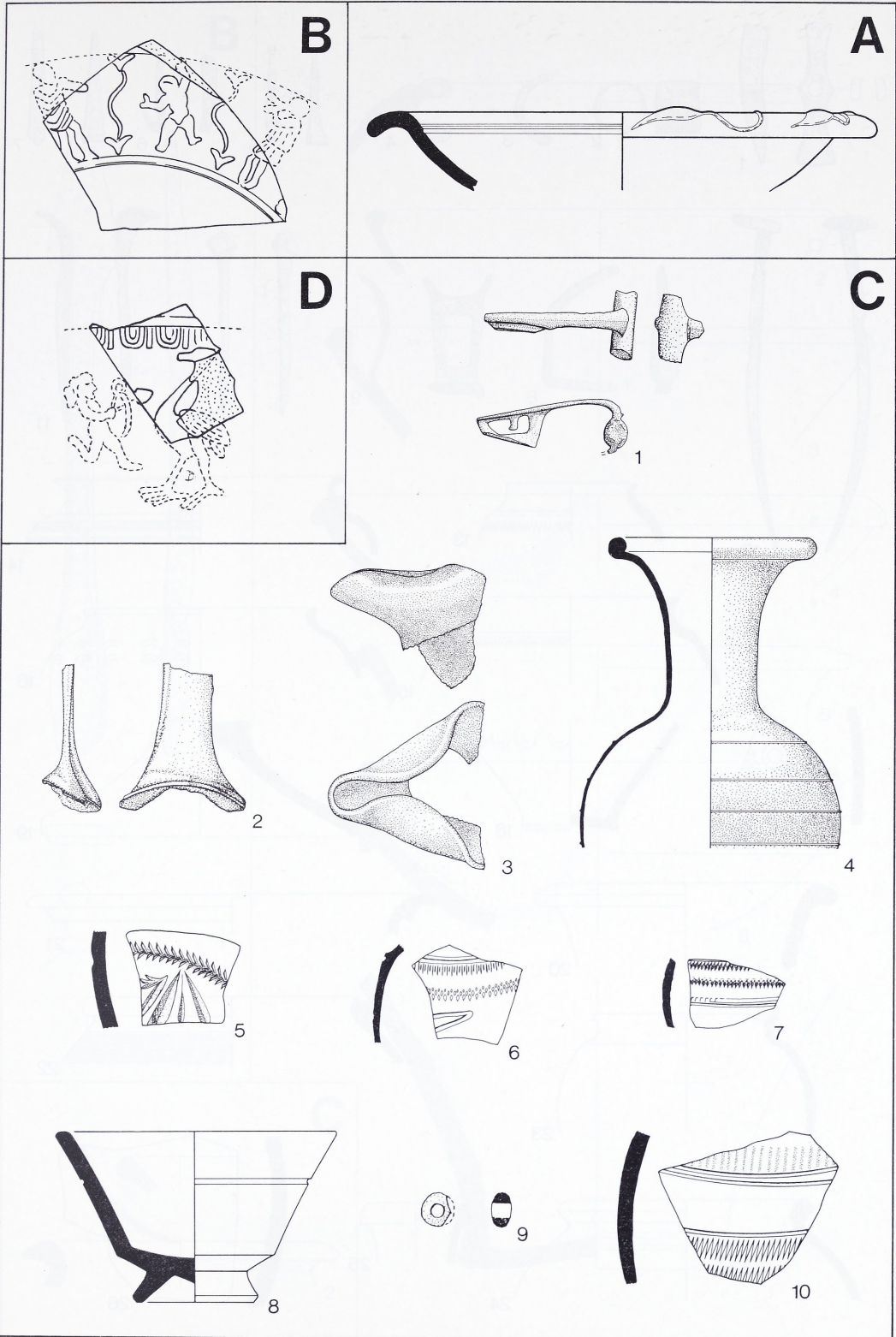
A Lauffen am Neckar (Kreis Heilbronn); Fst. 3. – B. C Neuenbürg (Enzkreis); B Fst. 1, C Fst. 2. Maßstab 1:3 (B 1 Maßstab 2:3).



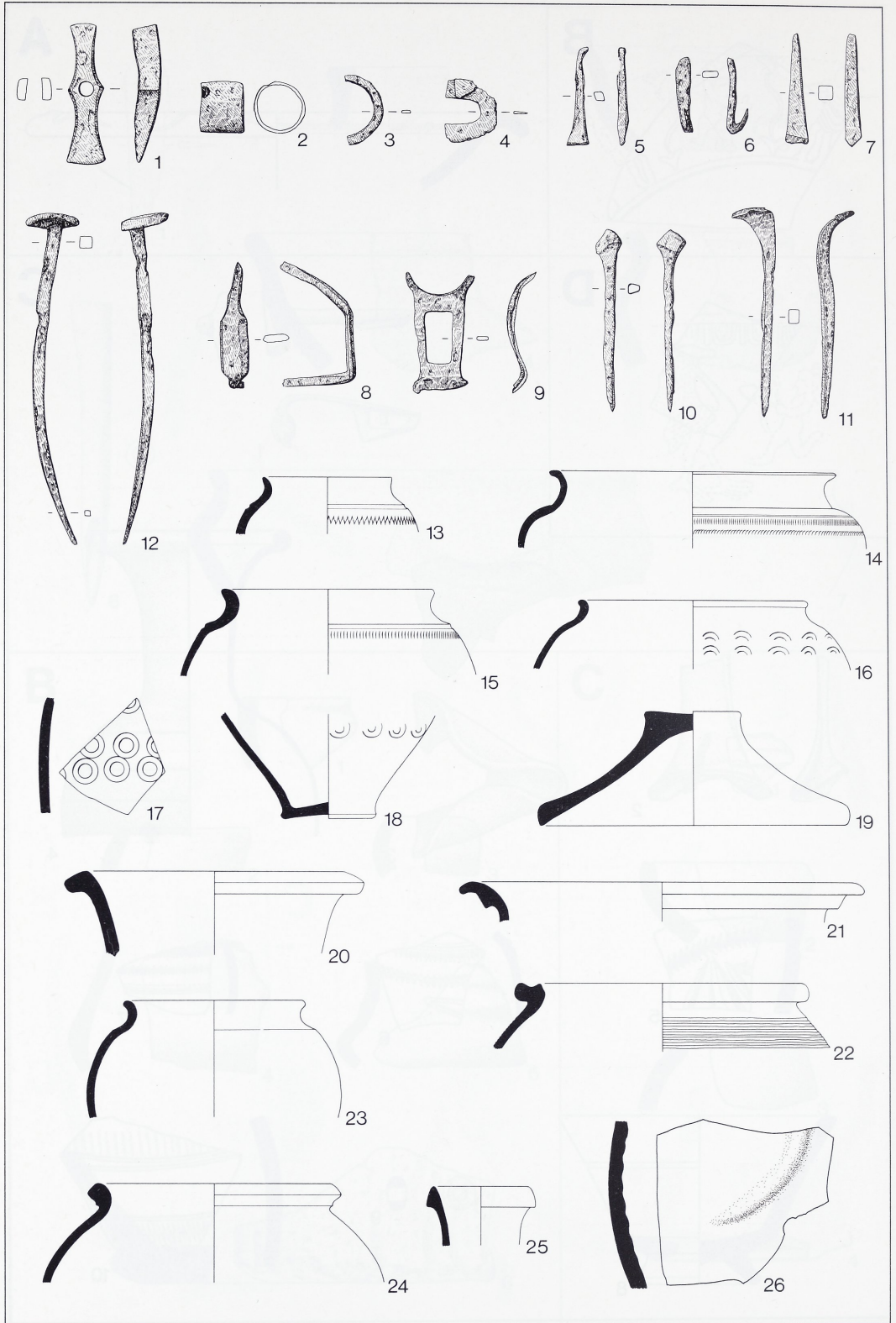
A Nürtingen Oberensingen (Kreis Esslingen). – B Riesbürg Goldburghausen (Ostalbkreis). C Sulz am Neckar (Kreis Rottweil). – D Tauberbischofsheim Hochhausen (Main-Tauber-Kreis). Maßstab 1:3 (A 1; B; D 1 Maßstab 2:3).



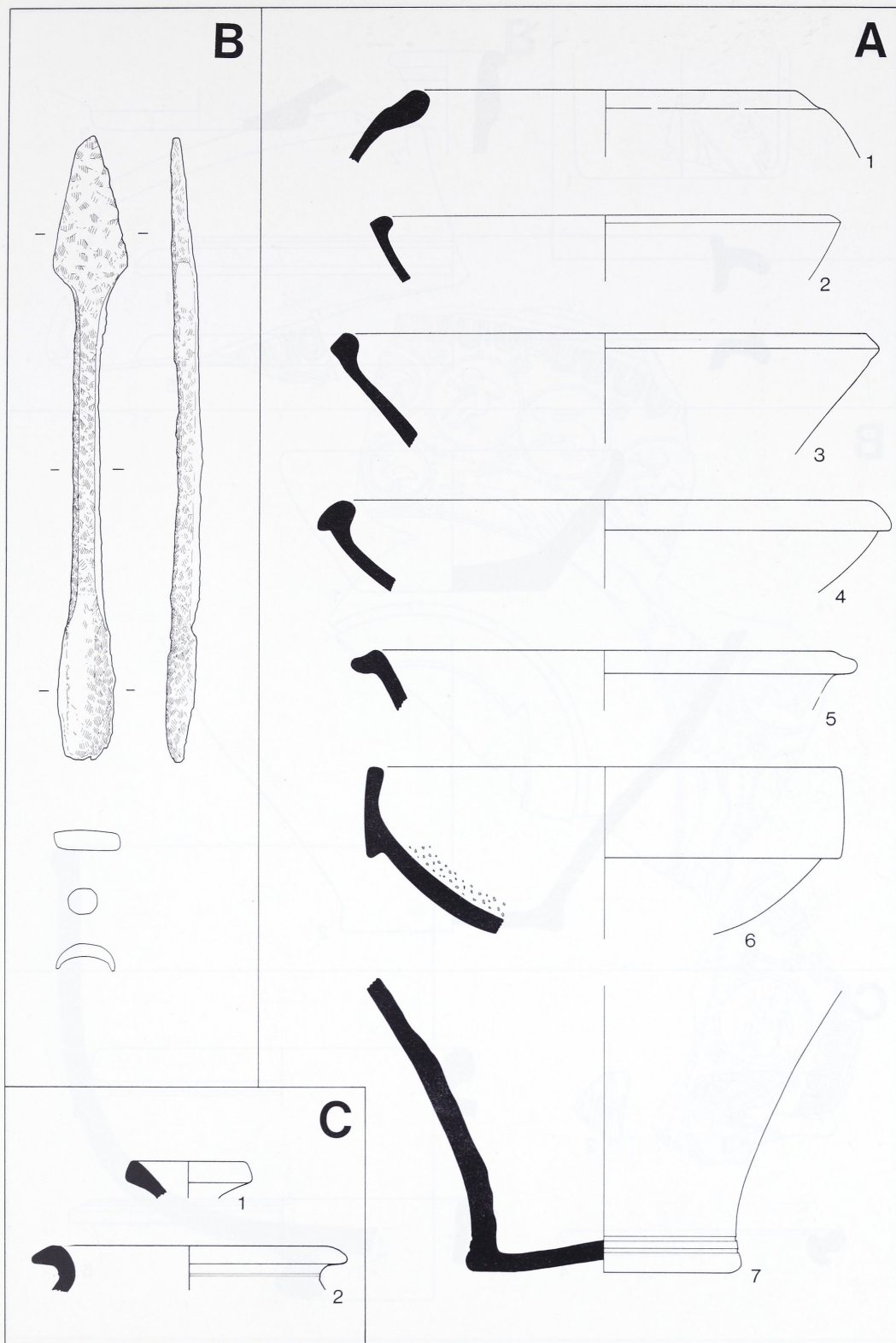
A Tauberbischofsheim Hochhausen (Main-Tauber-Kreis). – B. C Zaisenhausen (Kreis Karlsruhe); B Fst. 1, C Fst. 2. Maßstab 1:3.



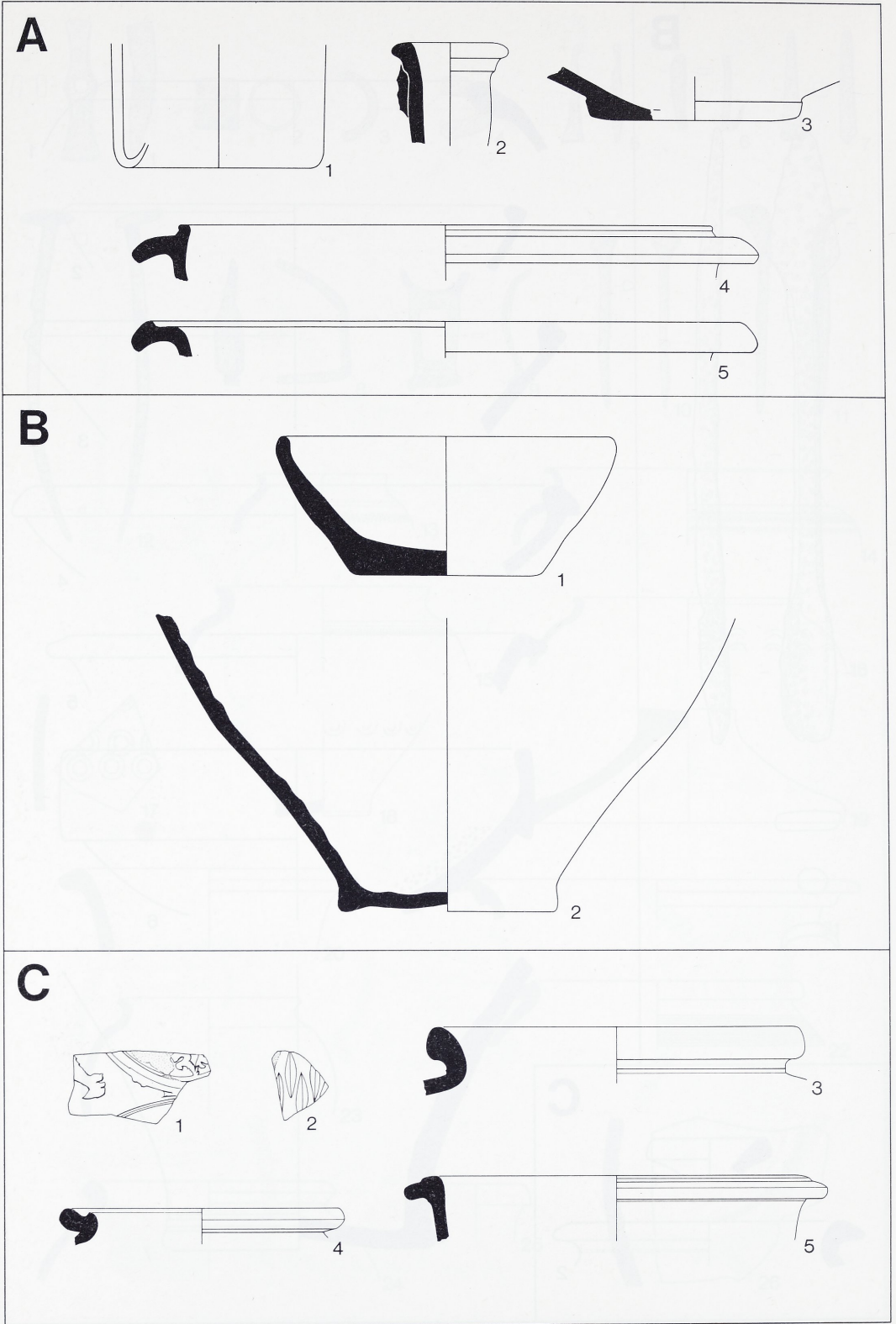
A Baden-Baden; Fst. 2. – B Bad Wimpfen (Kreis Heilbronn); Fst. 1. – C Brigachtal Überauchen (Schwarzwald-Baar-Kreis). – D Bad Wimpfen (Kreis Heilbronn); Fst. 3. Maßstab 1:2.



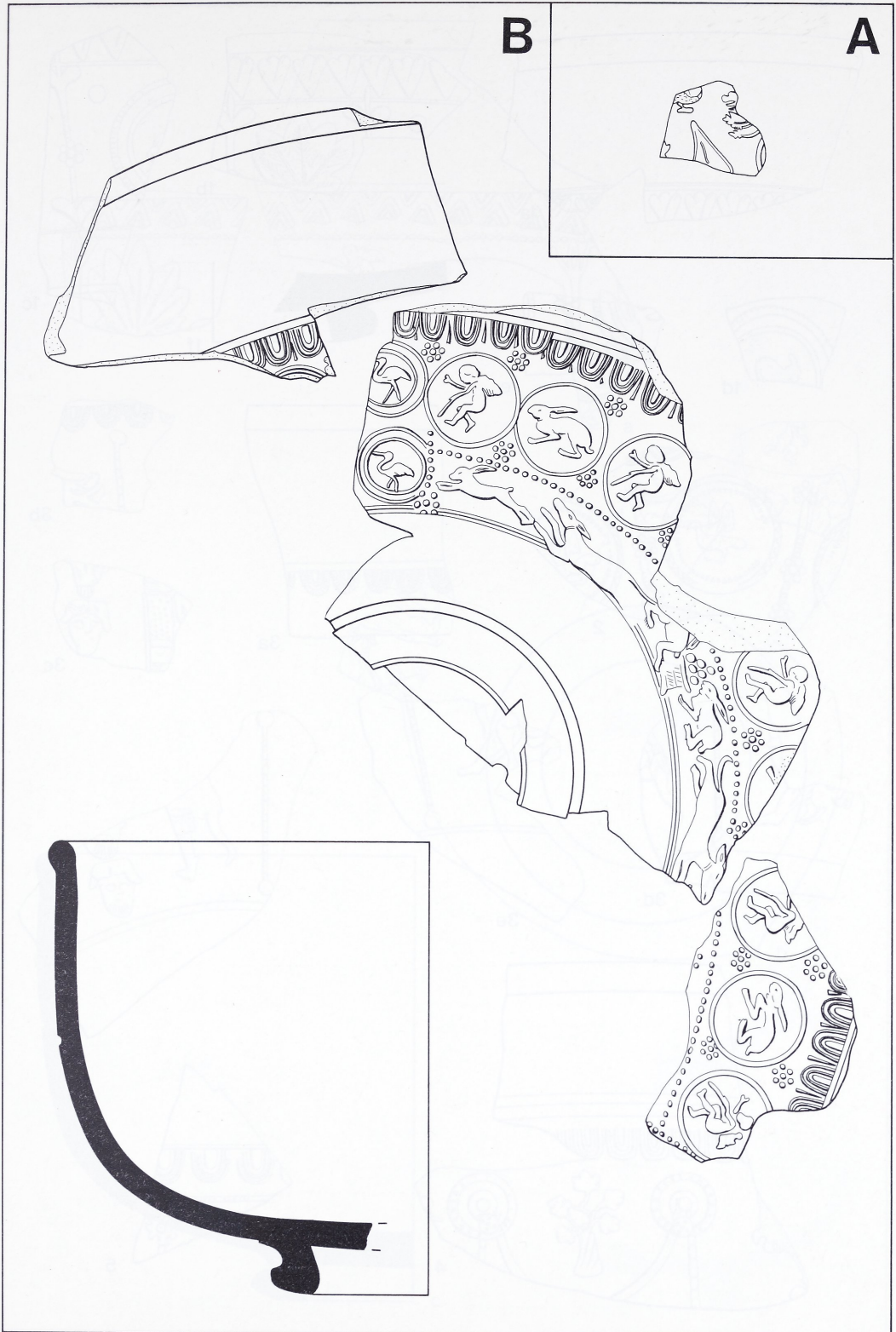
Brigachtal Überauchen (Schwarzwald-Baar-Kreis). Maßstab 1:3.




A Brigachtal Überauchen (Schwarzwald-Baar-Kreis). – B Buchen (Odenwald) Hainstadt (Neckar-Odenwald-Kreis). – C Buchen (Odenwald) Rinschheim (Neckar-Odenwald-Kreis). Maßstab 1:3.



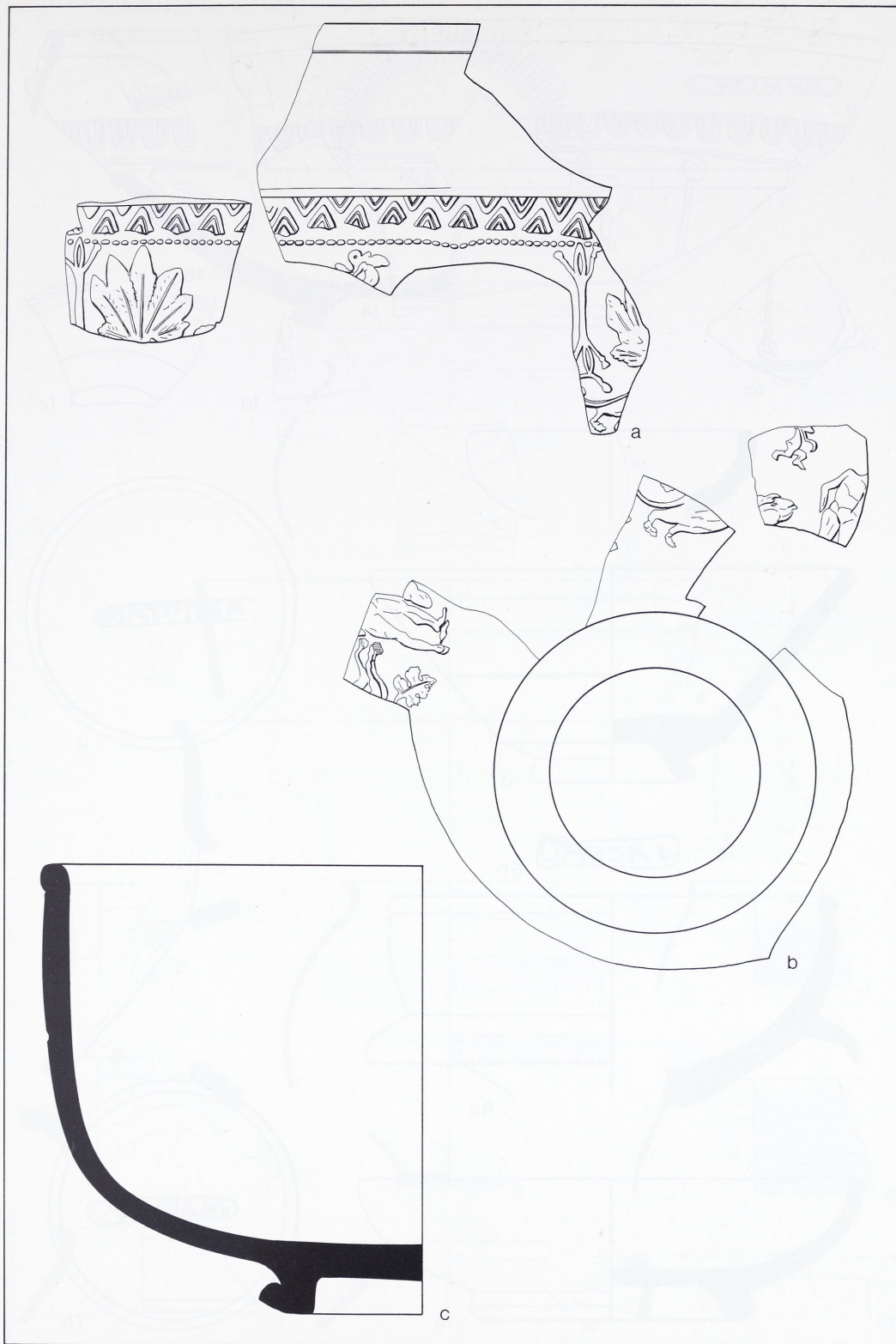
A Efringen-Kirchen (Kreis Lörrach); Fst. 1. – B Geisingen Gutmadingen (Kreis Tuttlingen). – C Göppingen Hohenstaufen; Fst. 4. Maßstab 1:3 (C 1. 2 Maßstab 1:2).



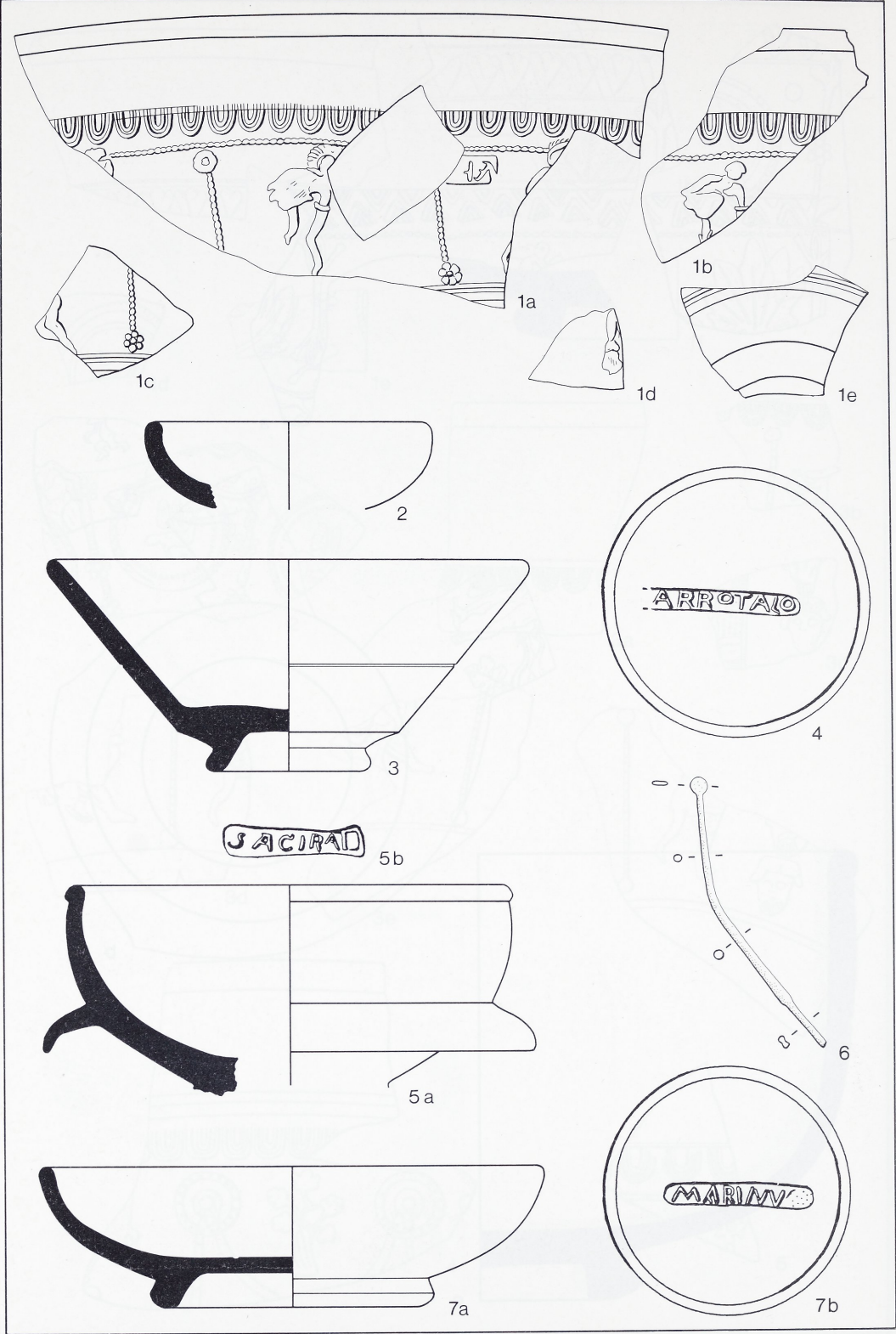
A Grenzach-Wyhlen Wyhlen (Kreis Lörrach). – B Herbolzheim Tutschfelden (Kreis Emmendingen). Maßstab 1:2.



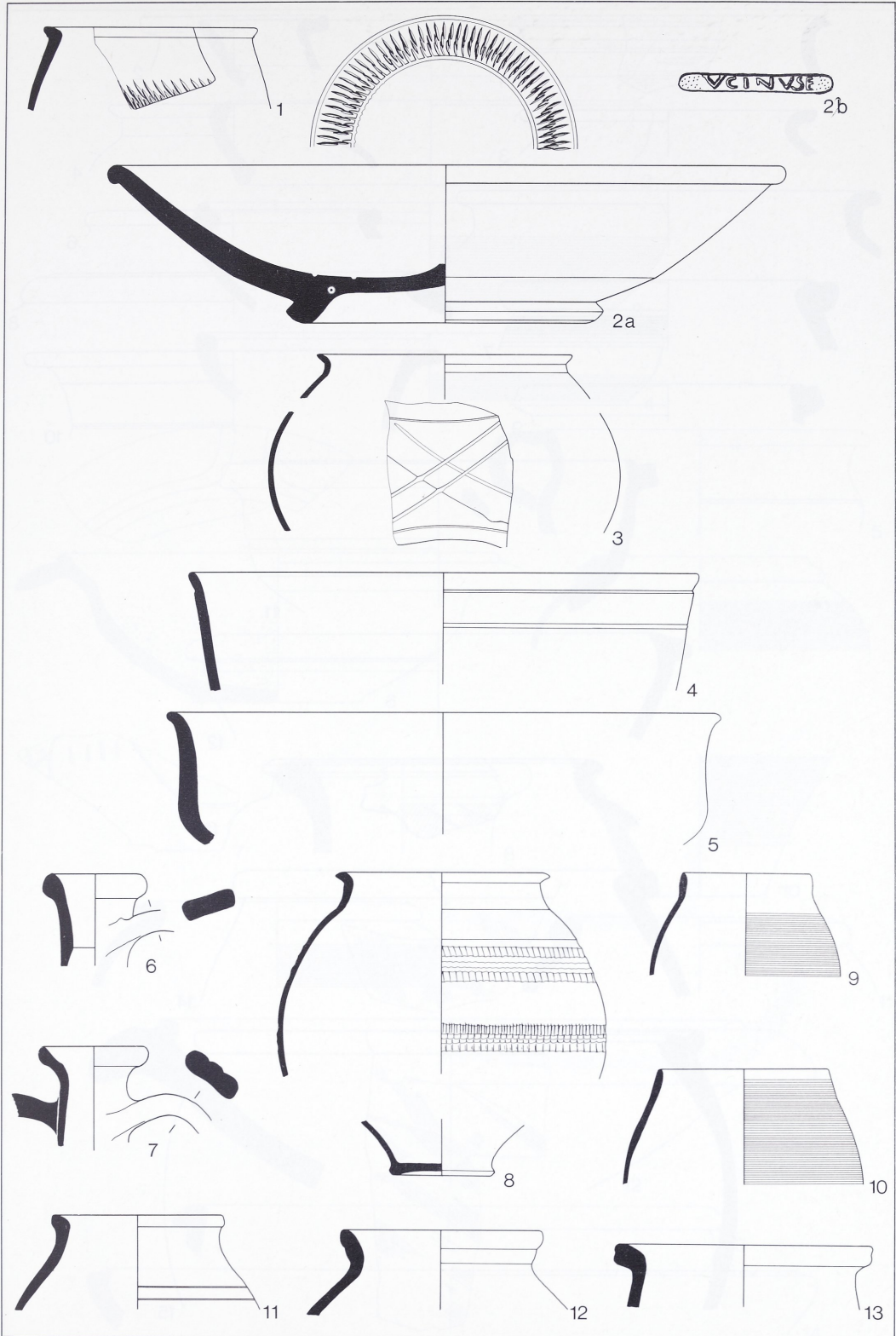
Herbolzheim Tutschfelden (Kreis Emmendingen). Maßstab 1:2.



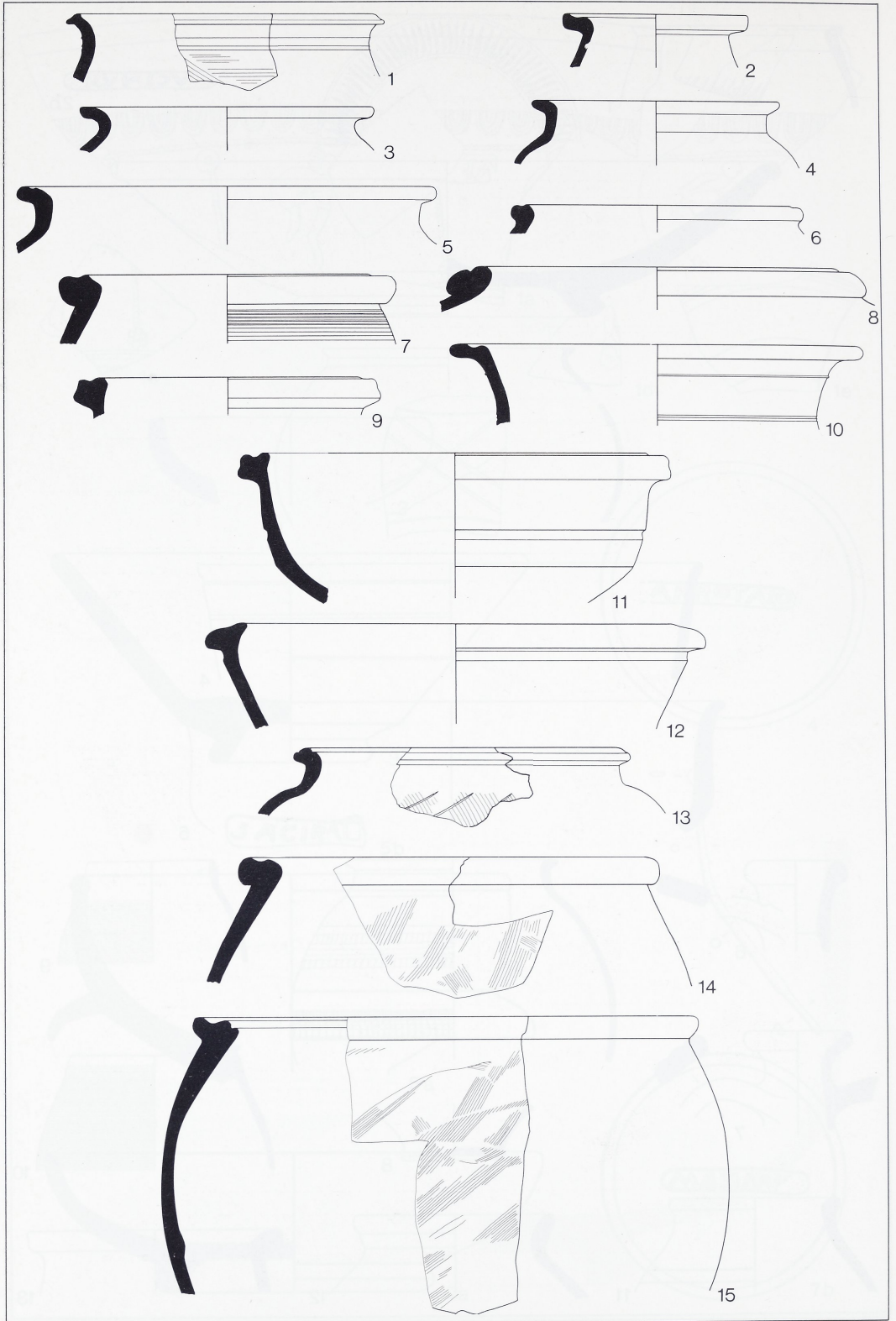
Herbolzheim Tutschfelden (Kreis Emmendingen). Maßstab 1:2.



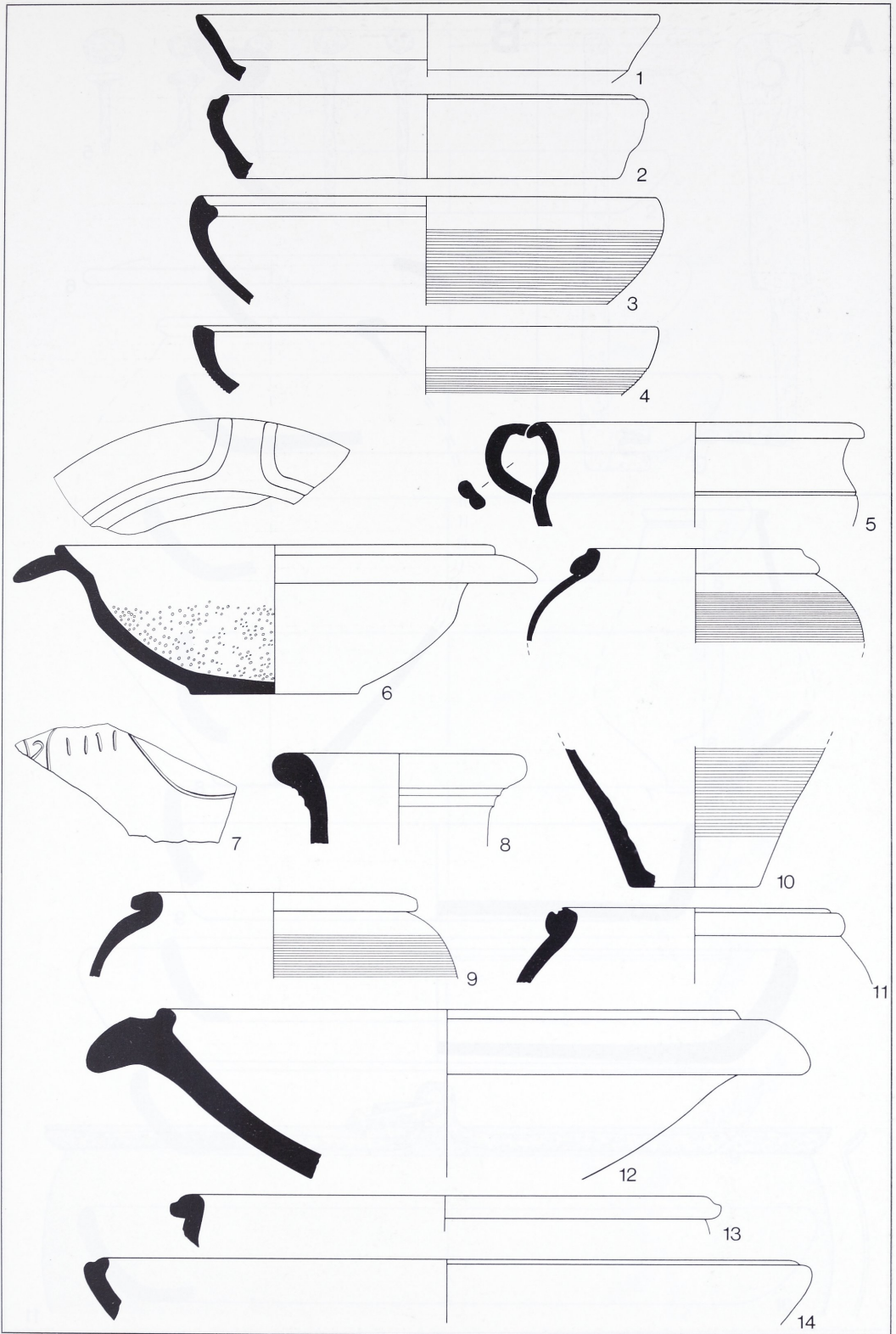
Herbolzheim Tutschfelden (Kreis Emmendingen). Maßstab 1:2 (4. 5b. 7b Maßstab 1:1).



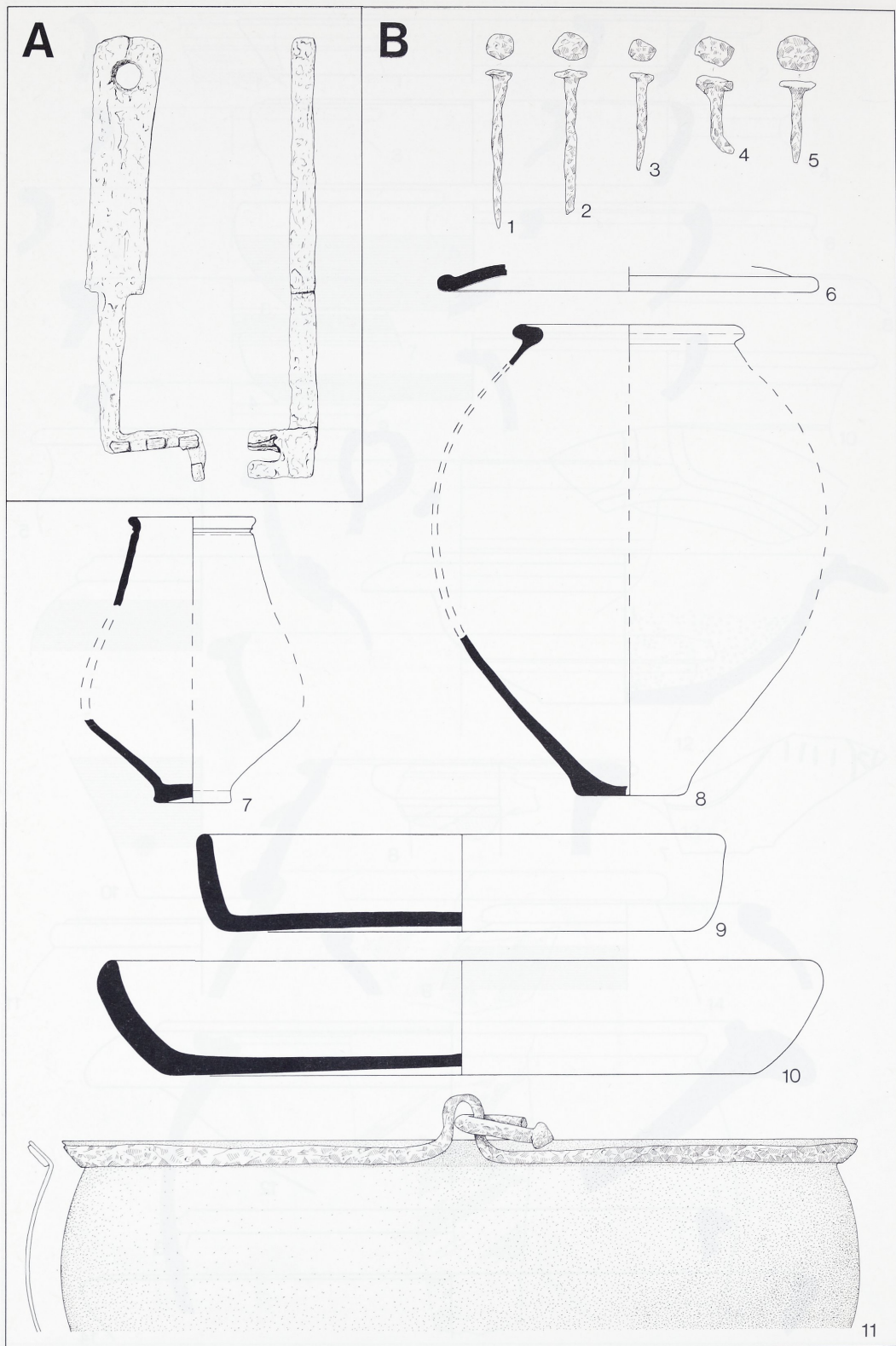
Herbolzheim Tutschfelden (Kreis Emmendingen). Maßstab 1:3 (2b Maßstab 1:1).




Herbolzheim Tutschfelden (Kreis Emmendingen). Maßstab 1:3.




Herbolzheim Tutschfelden (Kreis Emmendingen). Maßstab 1:3.



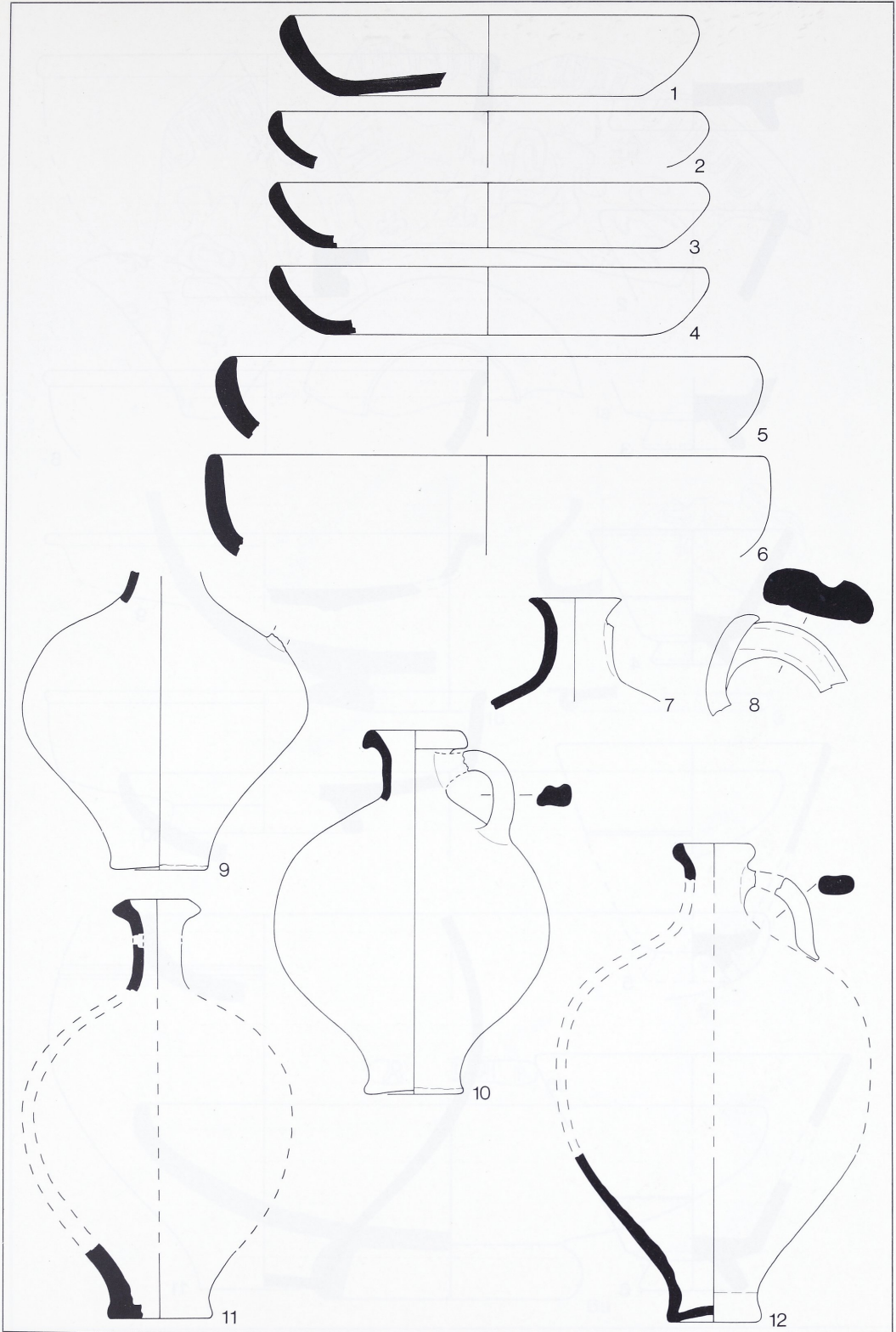
A Illerkirchberg Unterkirchberg (Alb-Donau-Kreis). – B Malsch (Rhein-Neckar-Kreis). Maßstab 1:3.



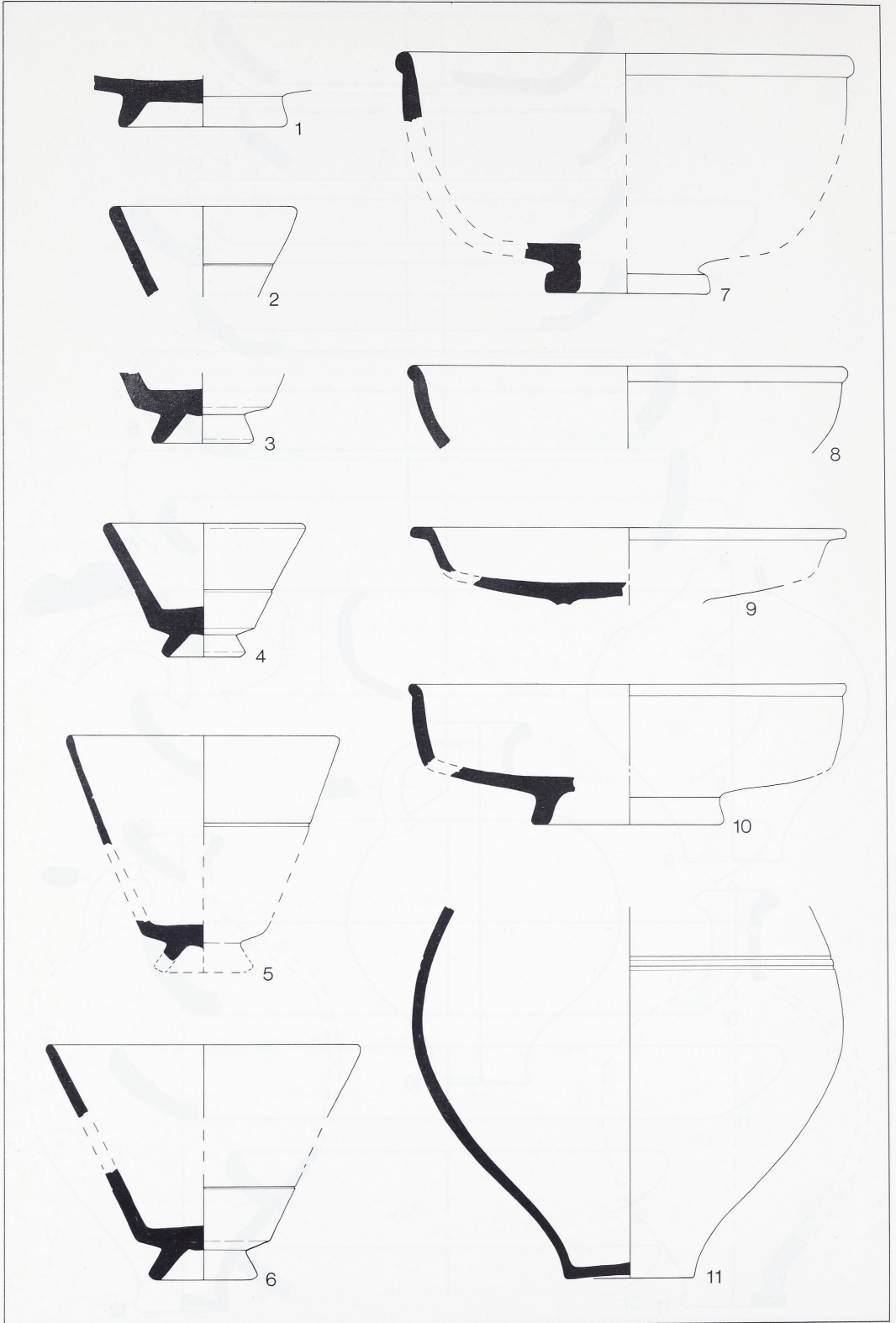
Malsch (Rhein-Neckar-Kreis). Maßstab 1 : 3.



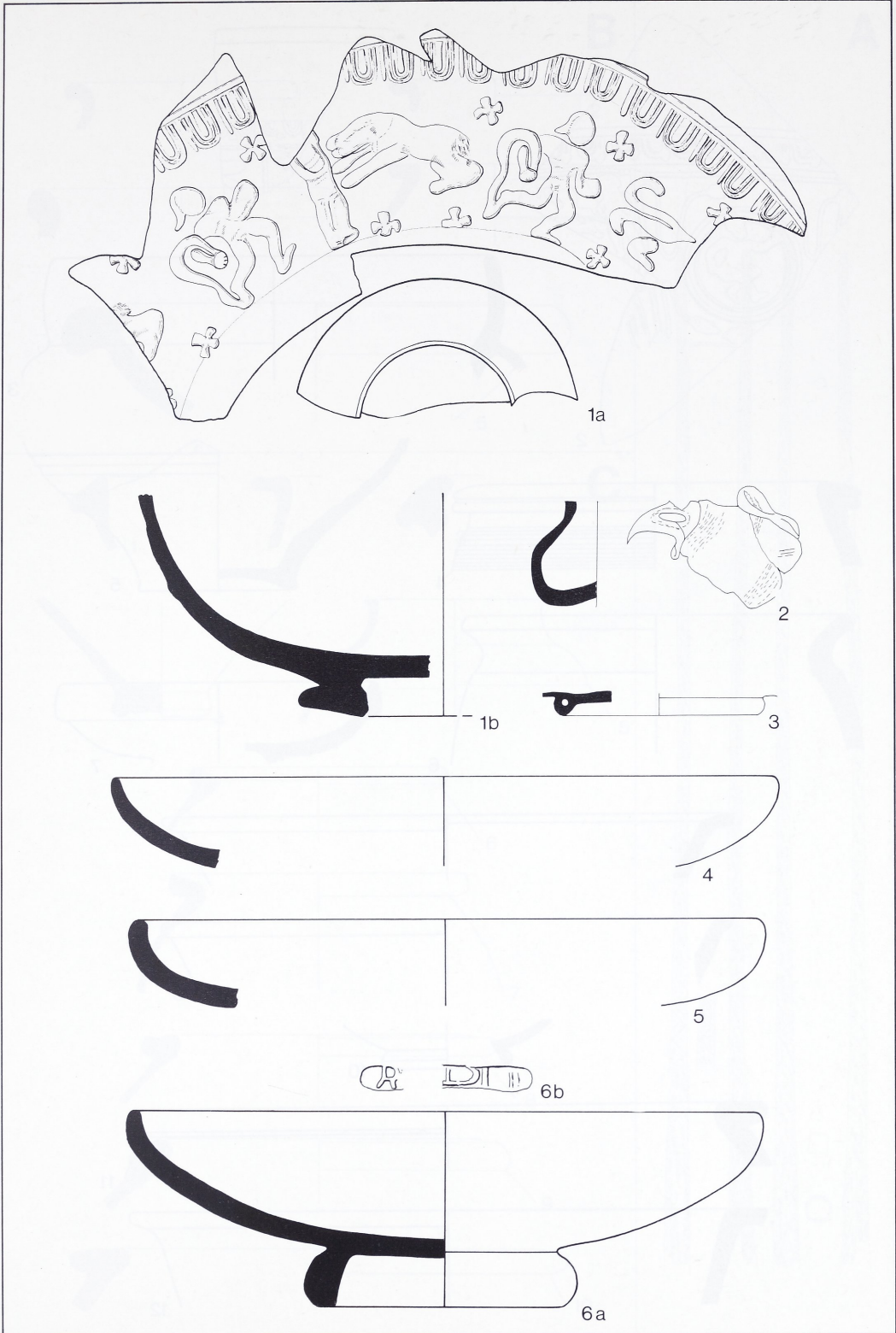
Malsch (Rhein-Neckar-Kreis). Maßstab 1:3.



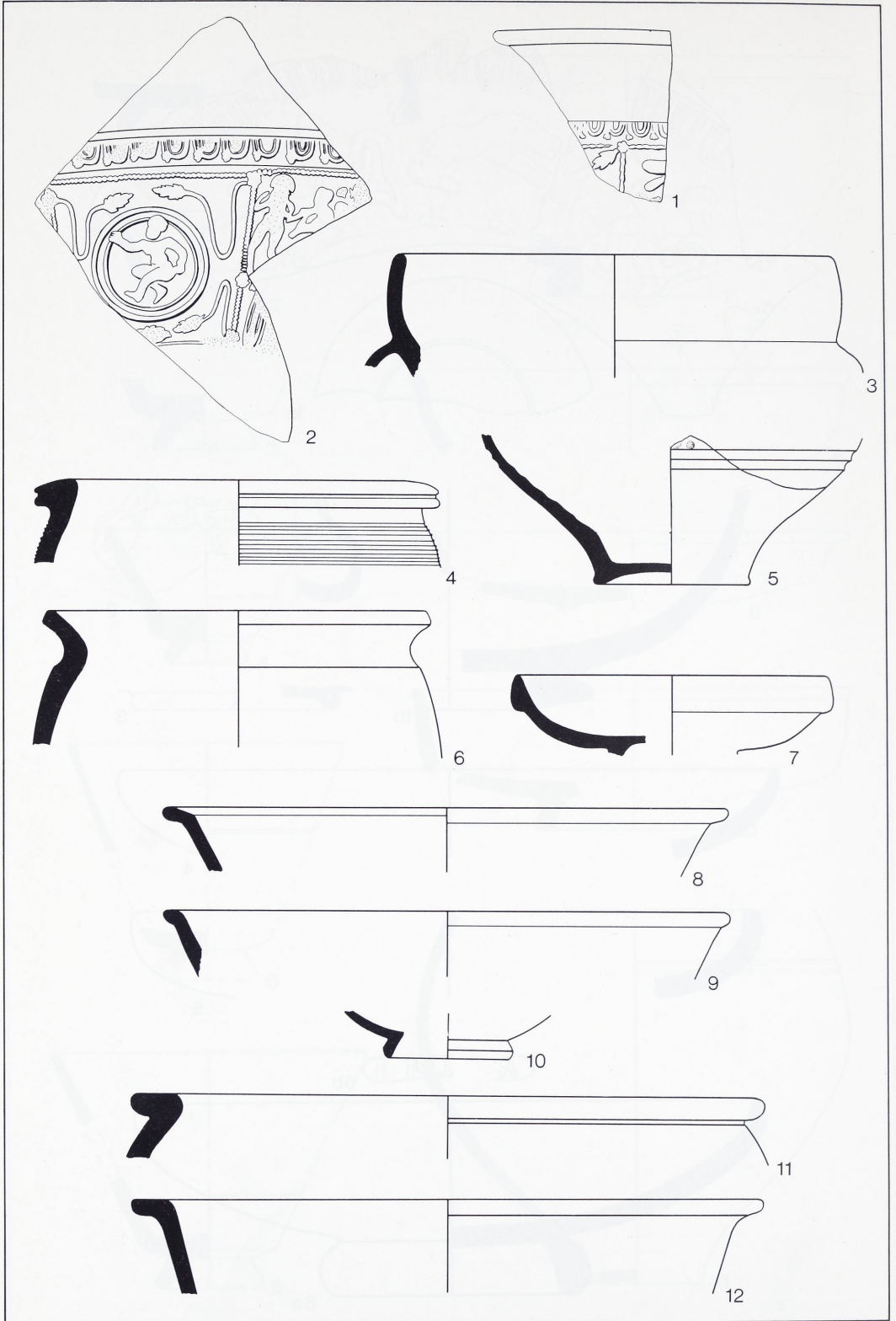
Malsch (Rhein-Neckar-Kreis). Maßstab 1:3.



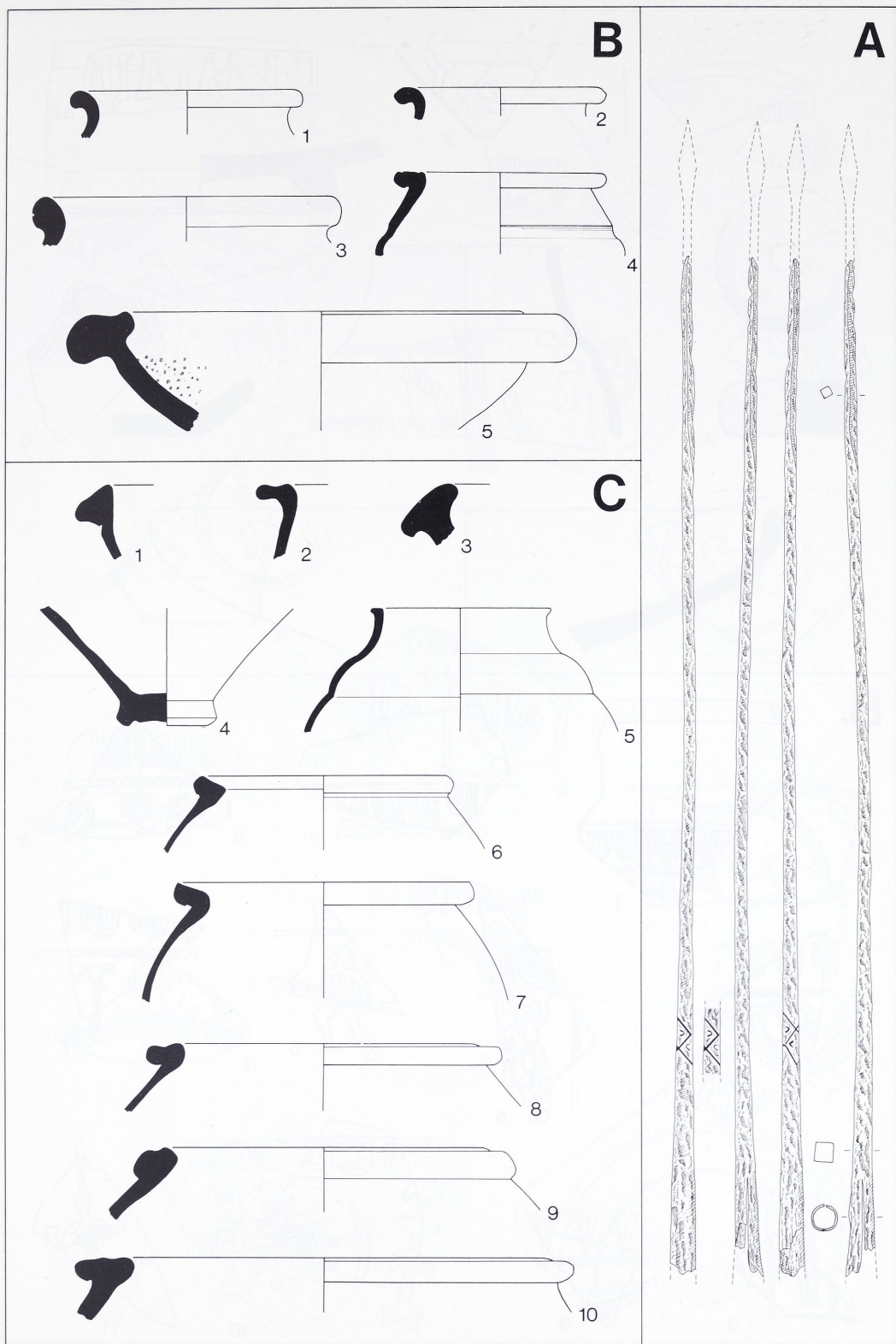
Malsch (Rhein-Neckar-Kreis). Maßstab 1:3 (11 Maßstab 1:6).



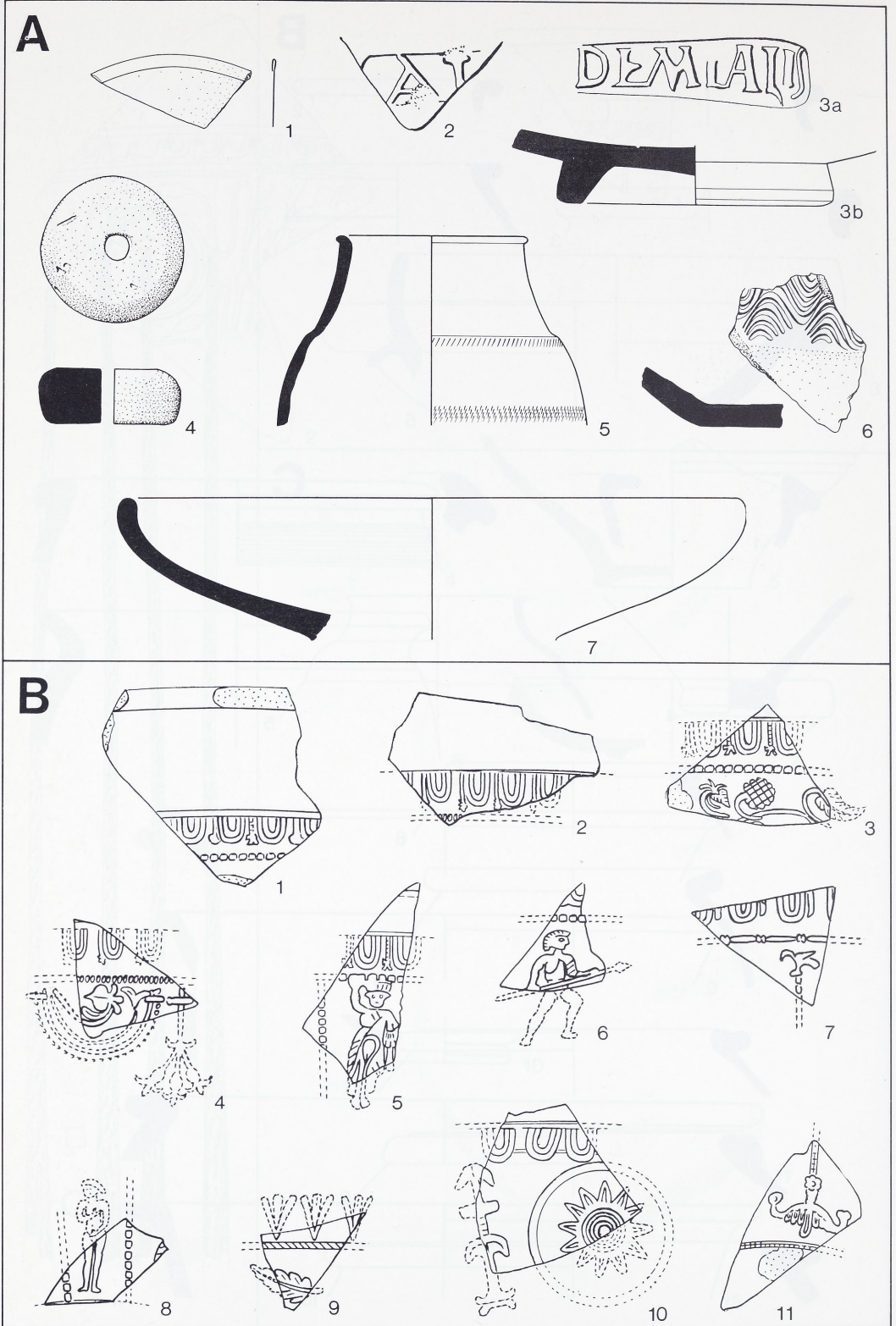
Malsch (Rhein-Neckar-Kreis). Maßstab 1:2 (6b Maßstab 1:1).




Küssaberg Bechtersbohl (Kreis Waldshut). Maßstab 1:2.



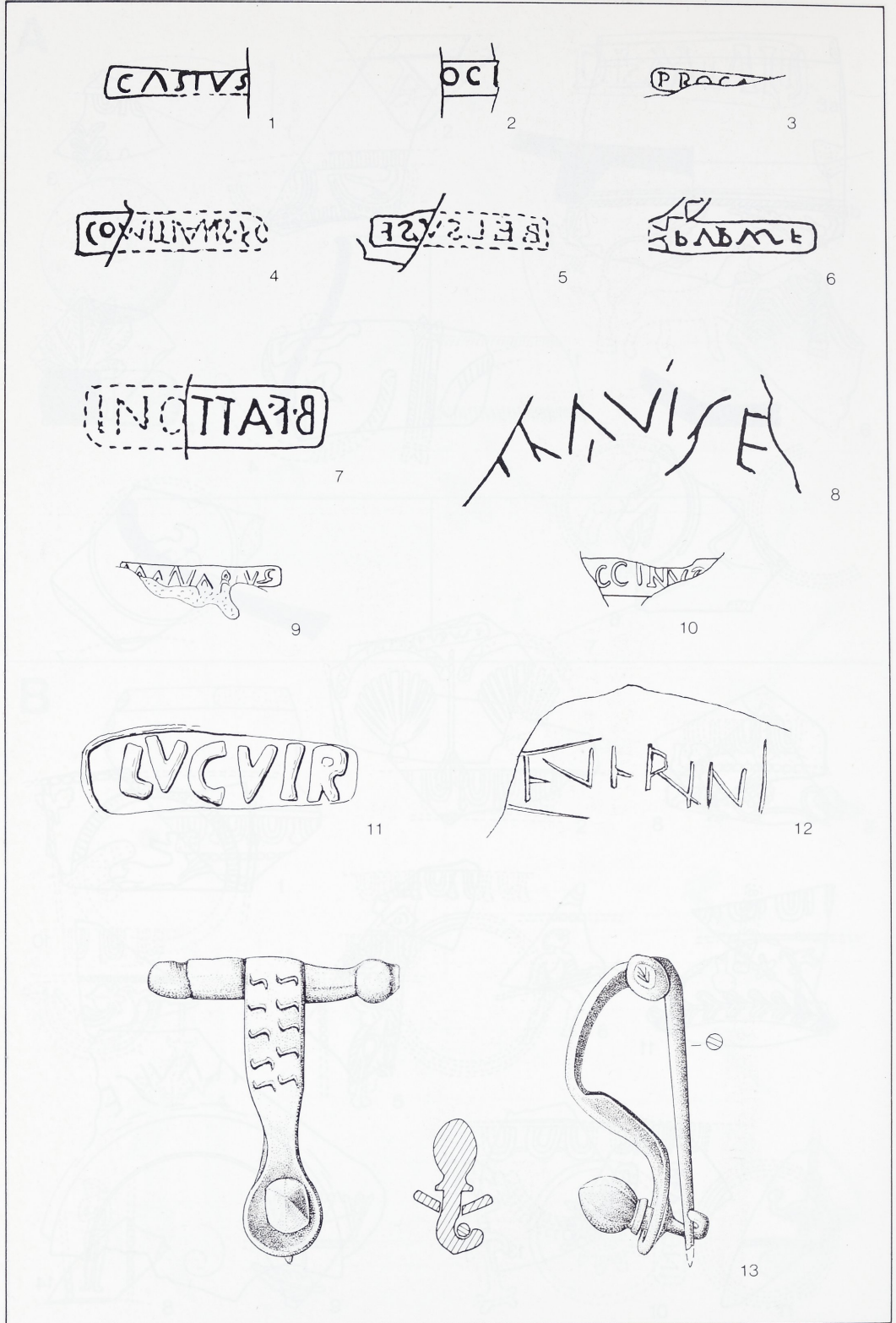
A Lorch (Ostalbkreis). – B Mudau Mörschenhardt (Neckar-Odenwald-Kreis). – C Müllheim Britzingen (Kreis Breisgau-Hochschwarzwald). Maßstab 1:3 (A Maßstab 1:6).



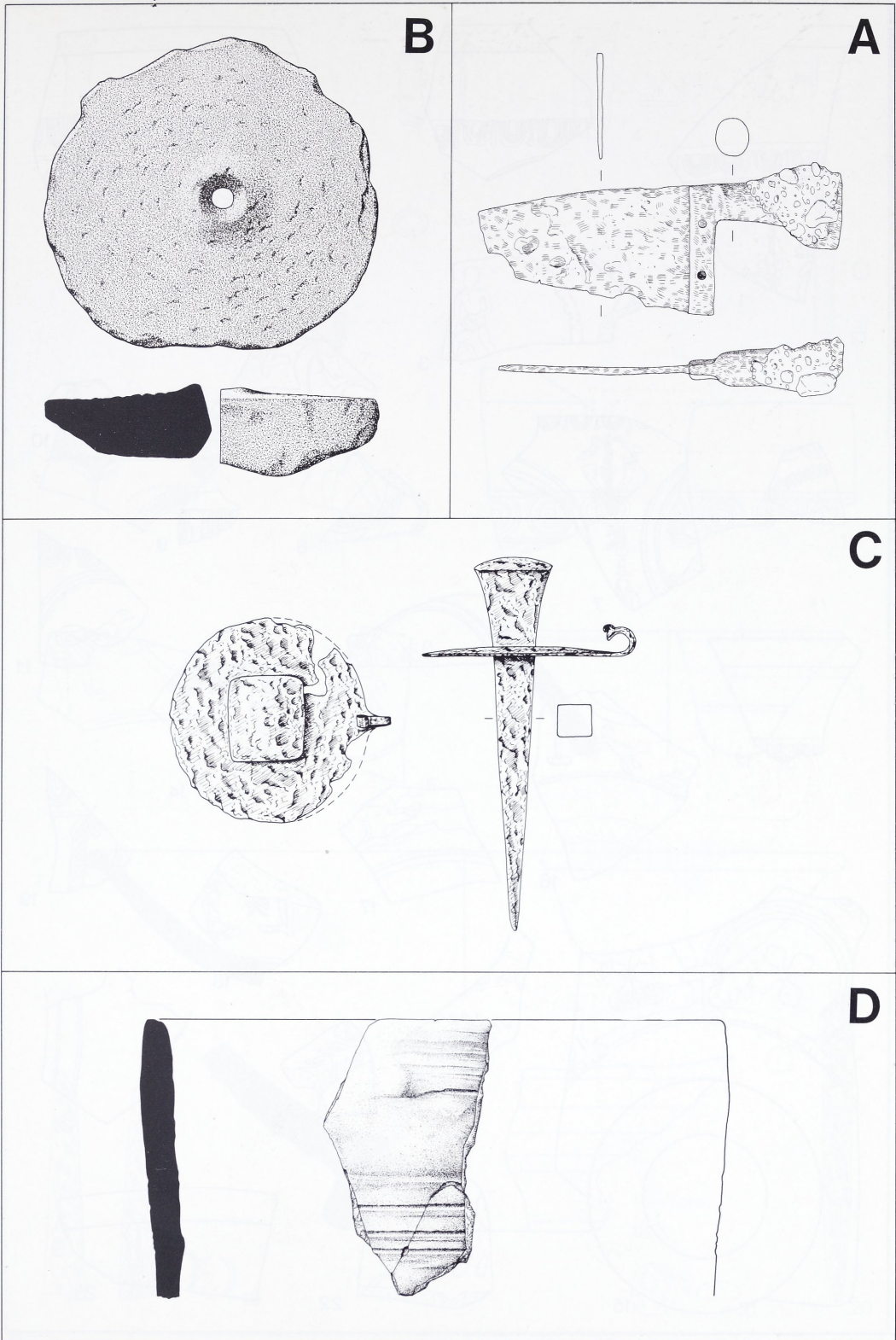
A Müllheim Britzingen (Kreis Breisgau-Hochschwarzwald). – B Offenau (Kreis Heilbronn). Maßstab 1 : 2 (A 2, 3 a Maßstab 1 : 1).




Offenau (Kreis Heilbronn). Maßstab 1:2.



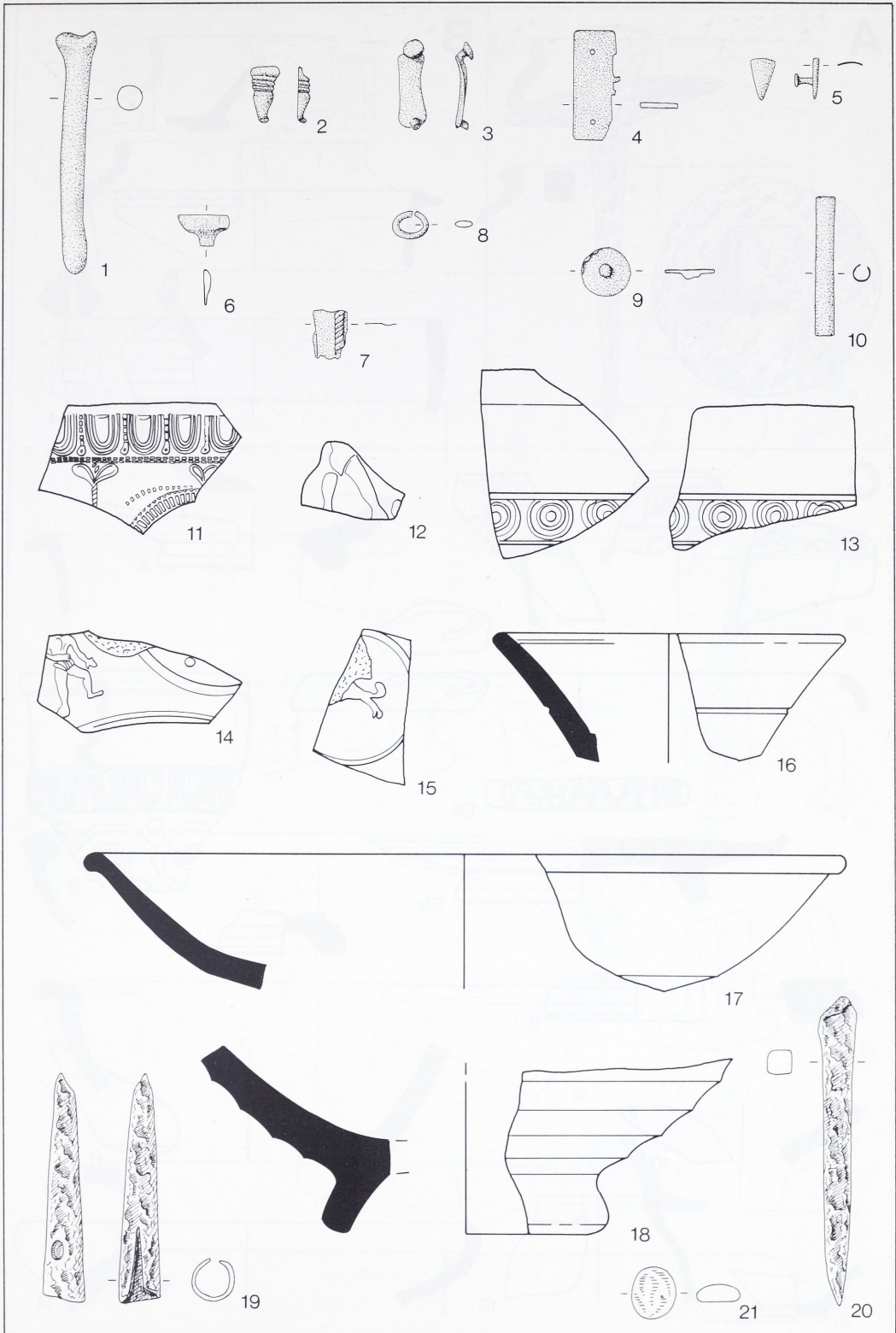
1-8 Offenau (Kreis Heilbronn); 9, 10 Rainau Buch (Ostalbkreis), Fst. 1; 11 Neckarzimmern (Neckar-Odenwald-Kreis); 12 Riegel (Kreis Emmendingen); 13 Fundort unbekannt. Maßstab 1:1.




A Philippsburg Huttenheim (Kreis Karlsruhe). – B Trossingen (Kreis Tuttlingen). – C Sontheim an der Brenz Brenz (Kreis Heidenheim). – D Weissach Flacht (Kreis Böblingen). Maßstab 1:3.




Rainau Buch (Ostalbkreis); Fst. 1. Maßstab 1:2.



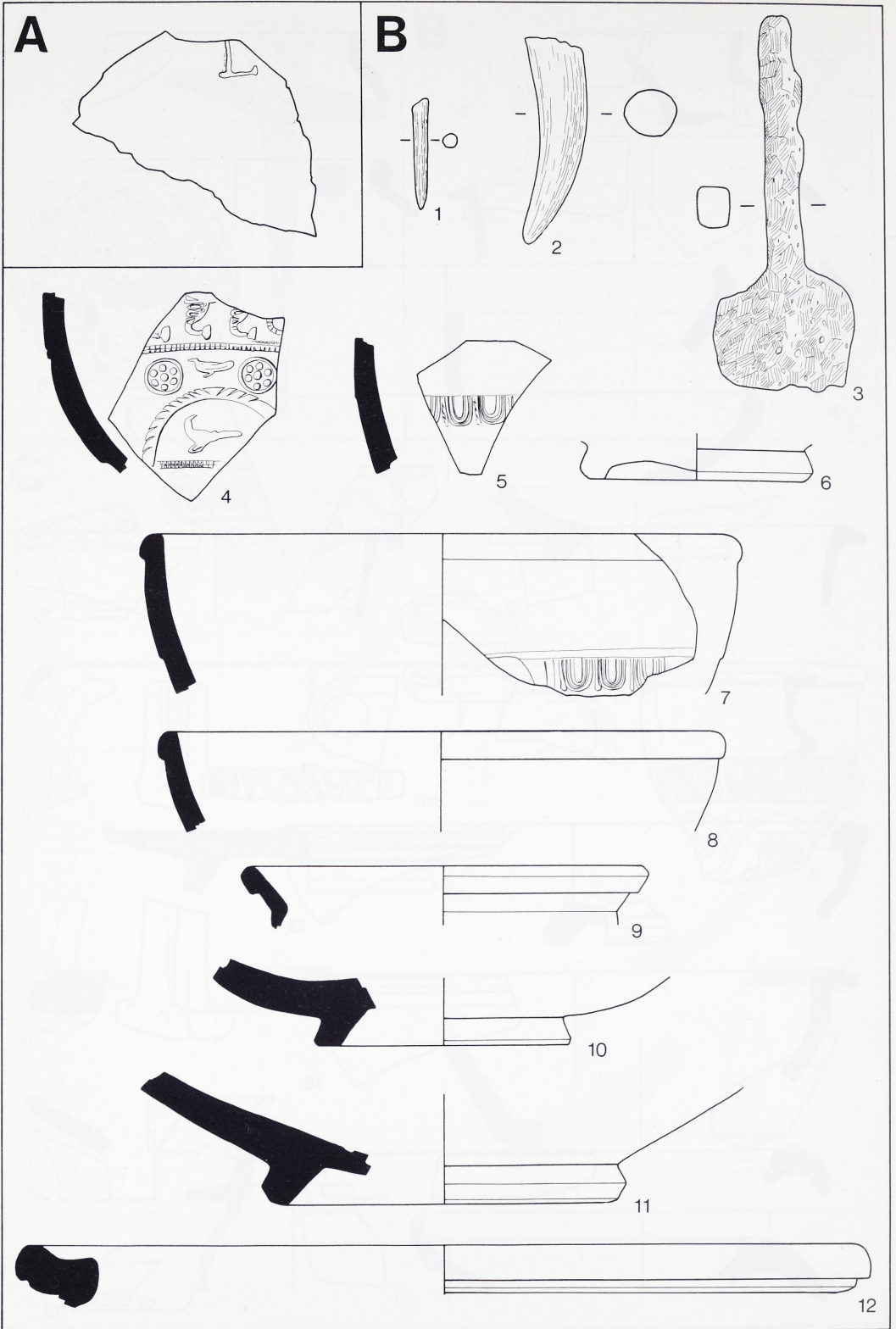
Rainau Buch (Ostalbkreis); Fst. 2. Maßstab 1:2.



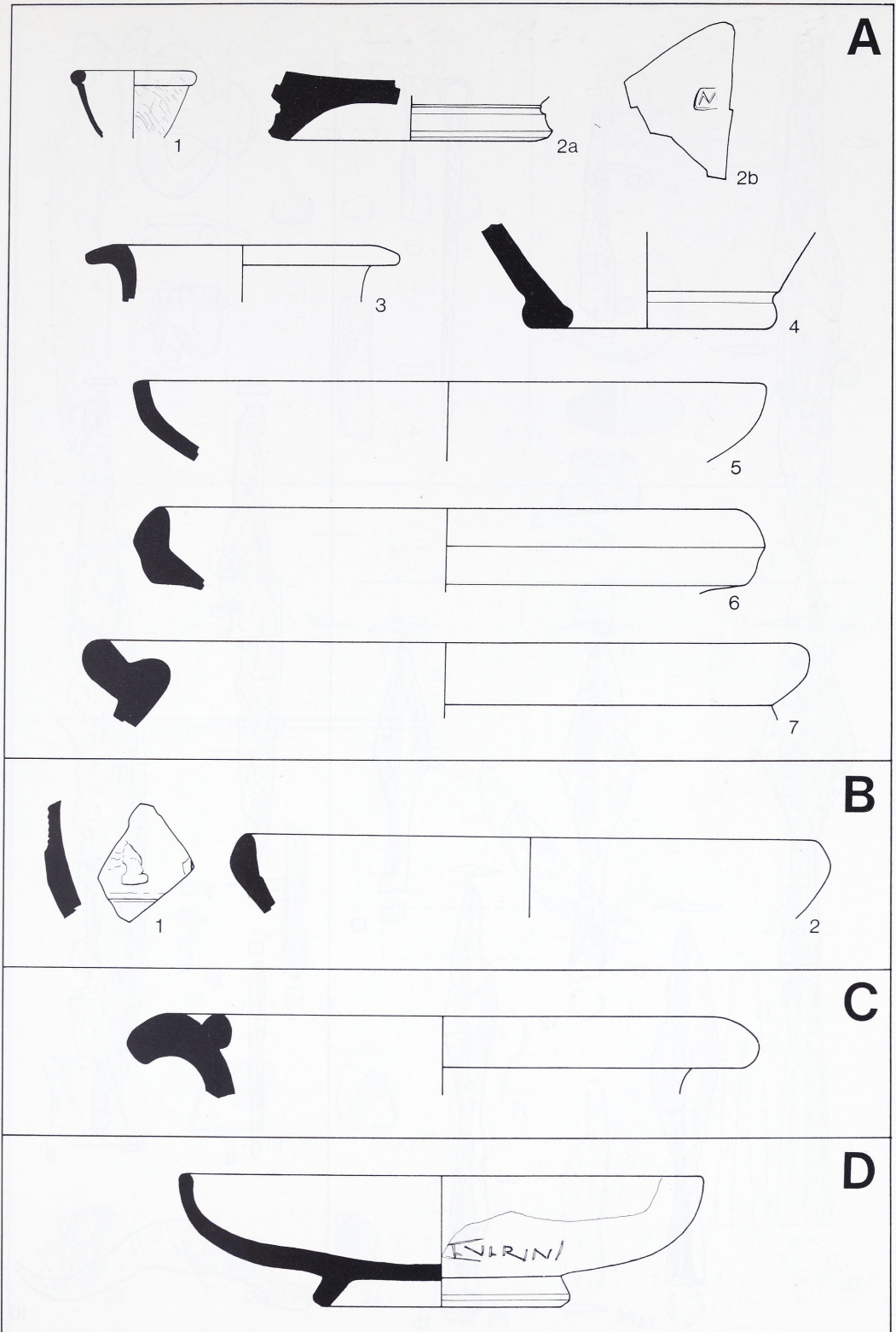
A, B Sontheim an der Brenz (Kreis Heidenheim); A Fst. 1, B Fst. 2. – C Sontheim an der Brenz Brenz (Kreis Heidenheim). Maßstab 1:3 (C 6a Maßstab 1:1).



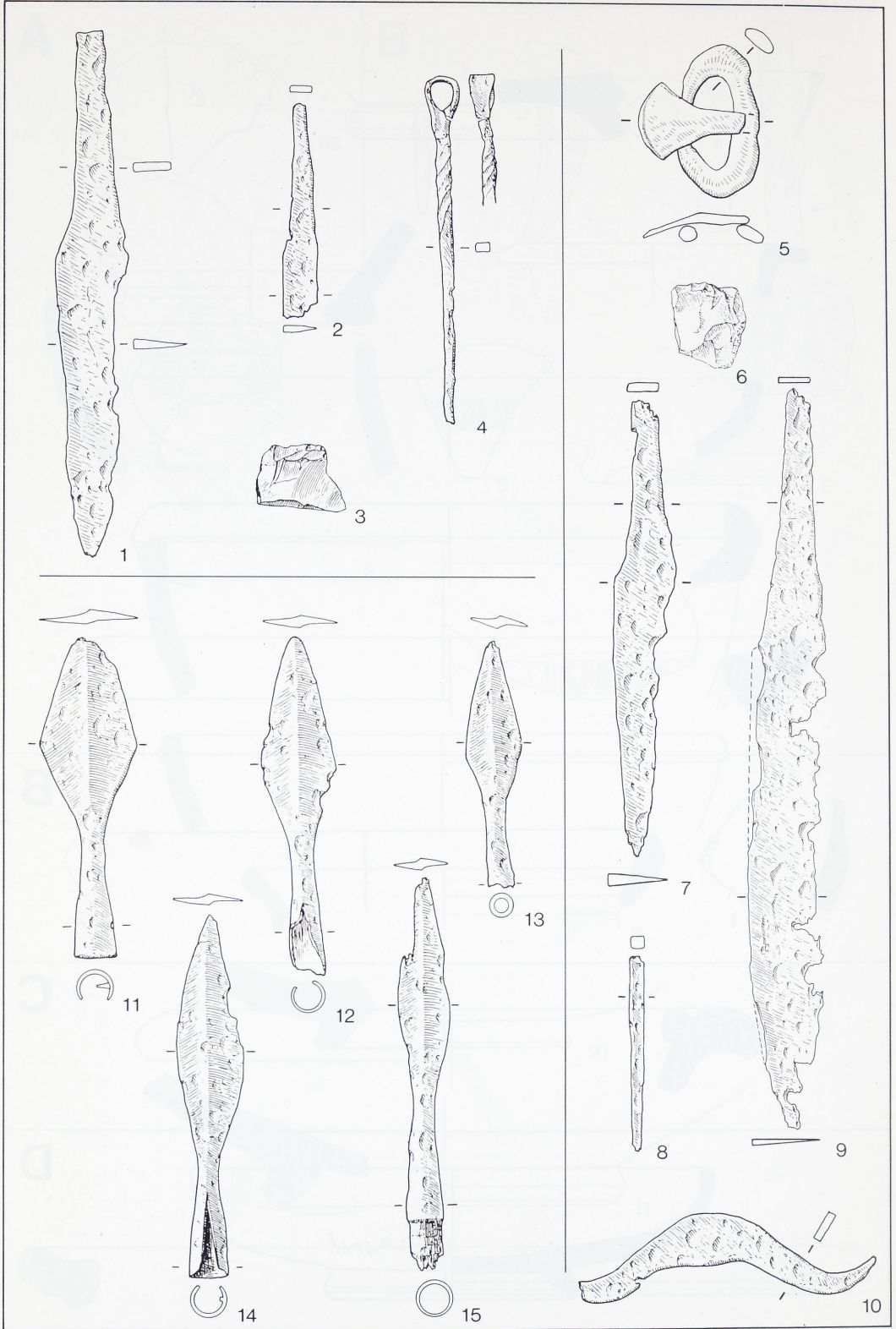
Sontheim an der Brenz Brenz (Kreis Heidenheim). Maßstab 1:3.




A Ubstadt-Weiher Ubstadt (Kreis Karlsruhe). – B Ubstadt-Weiher Stettfeld (Kreis Karlsruhe); Fst. 2. Maßstab 1:2.



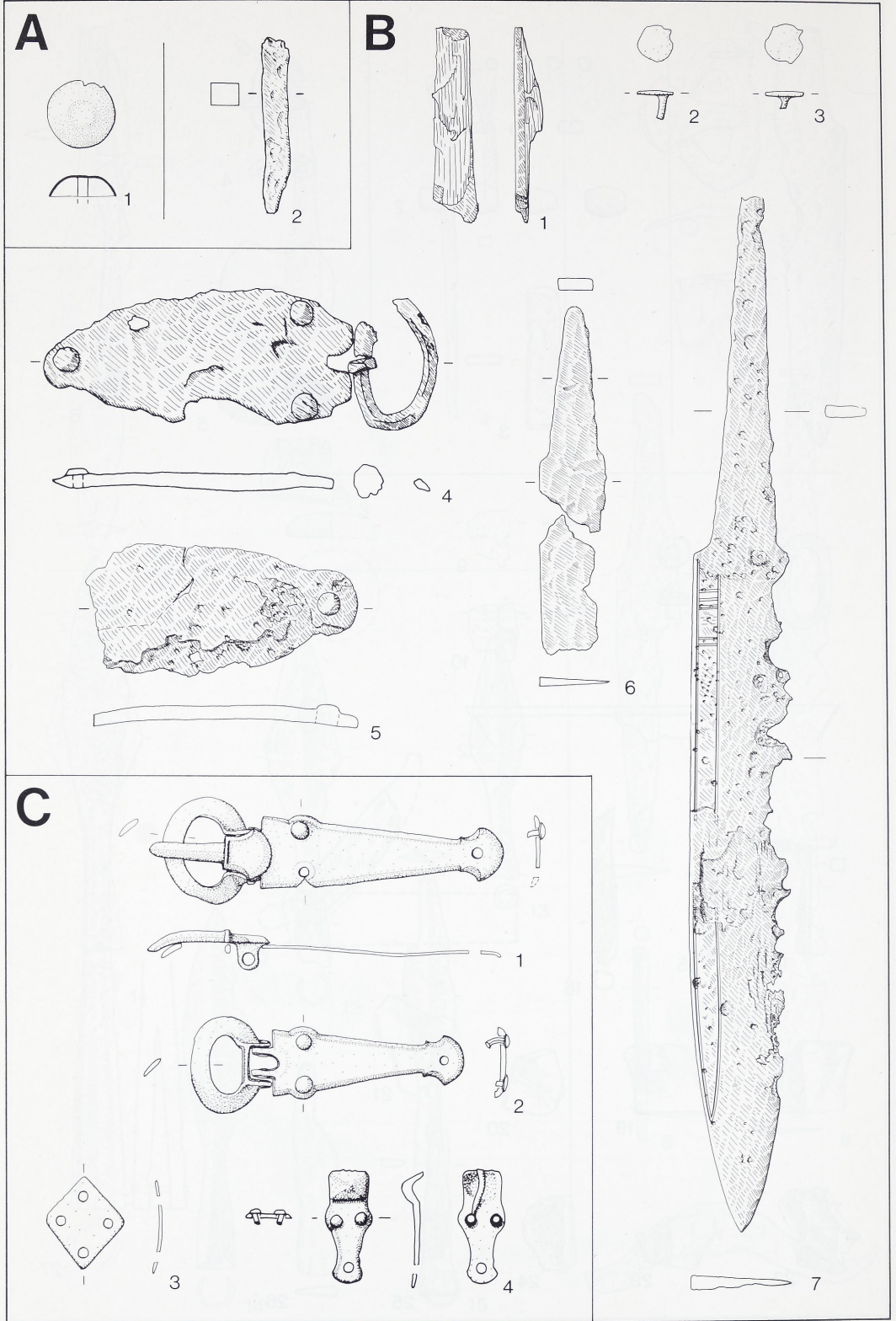
A. B Ubstadt-Weiher Stettfeld (Kreis Karlsruhe); A Fst. 5, B Fst. 1. – C Wimsheim (Enzkreis). – D Riegel (Kreis Emmendingen). Maßstab 1:2.



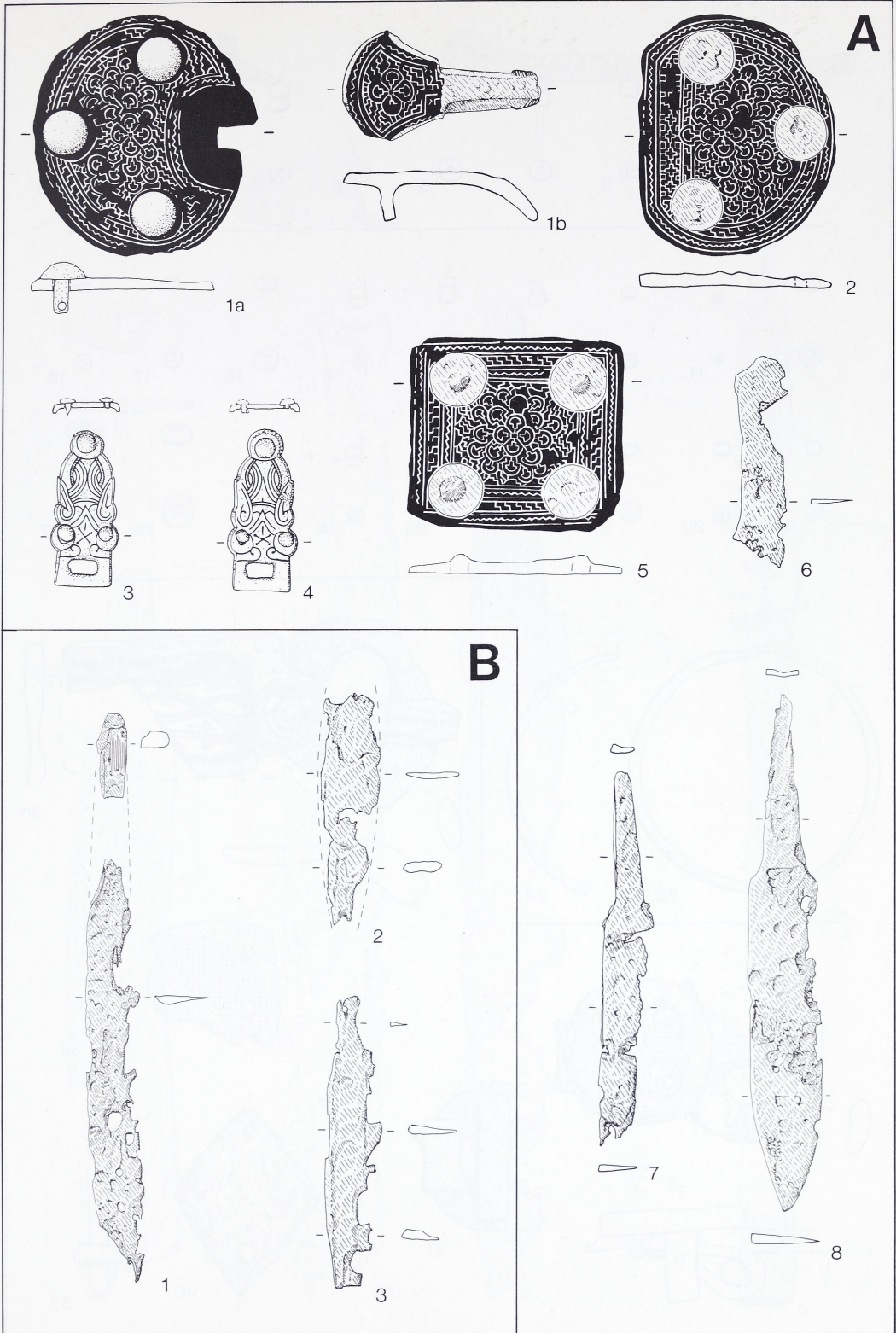
Binzen (Kreis Lörrach); 1-4 Grab 1, 5-10 Grab 2, 11-15 Grab 4. Maßstab 1:2.



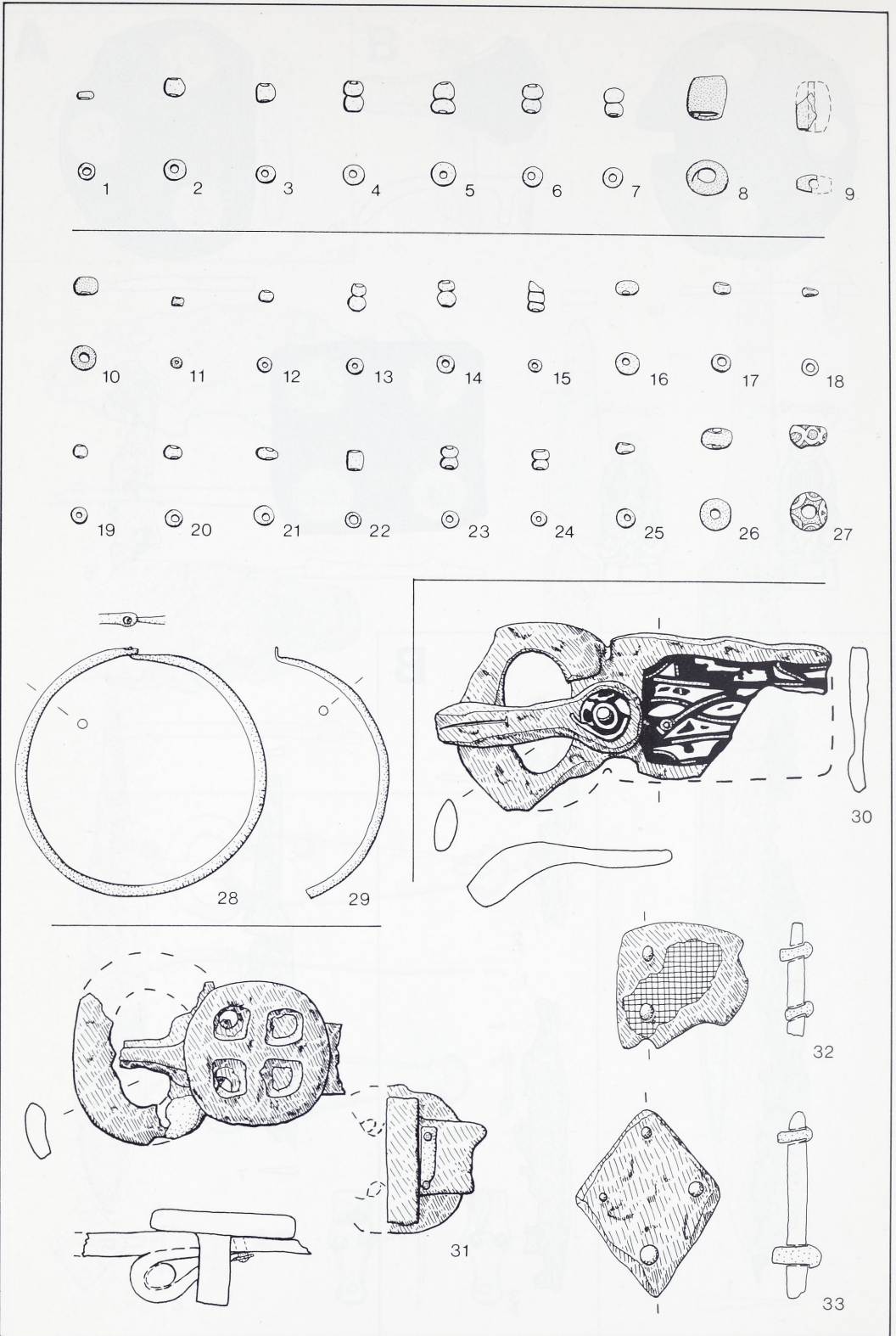
Binzen (Kreis Lörrach); 1 Grab 3, 2,3 Grab 5, 4-6 Grab 6, 7-27 Grab 10. Maßstab 1:2 (2 Maßstab 2:3, 27 Maßstab 1:3).




A Binzen (Kreis Lörrach); 1 Grab 14, 2 Grab 12. – B Blumberg Kommingen (Schwarzwald-Baar-Kreis); Grab 1. – C Brigachtal Klengen (Schwarzwald-Baar-Kreis); Fst. 2, Grab 10. Maßstab 1:2 (B7 Maßstab 1:3).




A Blumberg Kominen (Schwarzwald-Baar-Kreis); Grab 3. – B Brigachtal Klengen (Schwarzwald-Baar-Kreis); Fst. 2, Grab 7. Maßstab 1:2 (A 8; B 1 Maßstab 1:3).



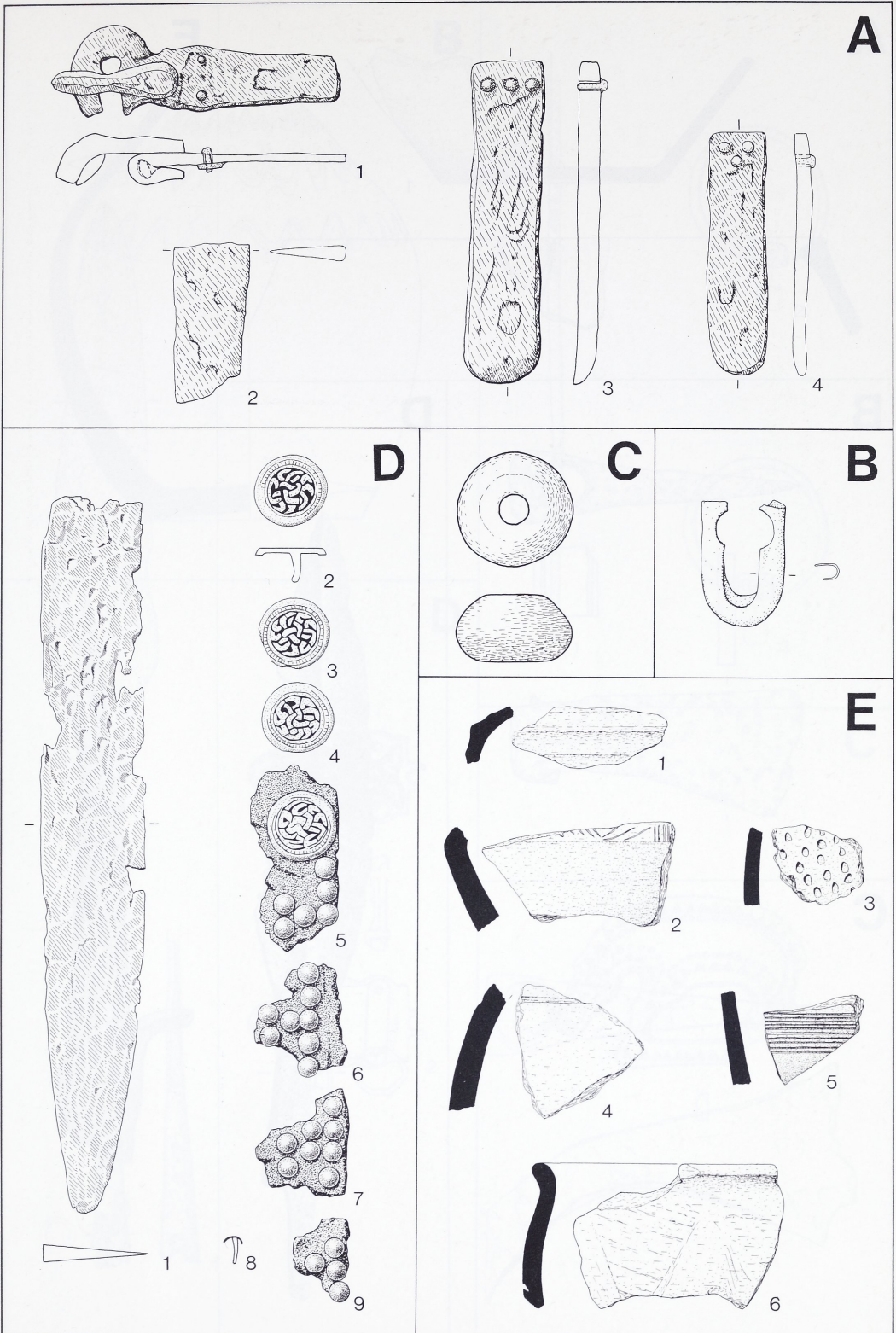
Brigachtal Klengen (Schwarzwald-Baar-Kreis); Fst. 2, 1-9 Grab 8, 10-29 Grab 9, 30-33 Altfunde. Maßstab 2:3.




Brigachtal Klengen (Schwarzwald-Baar-Kreis); Fst. 2, Grab 6. Maßstab 1:3.



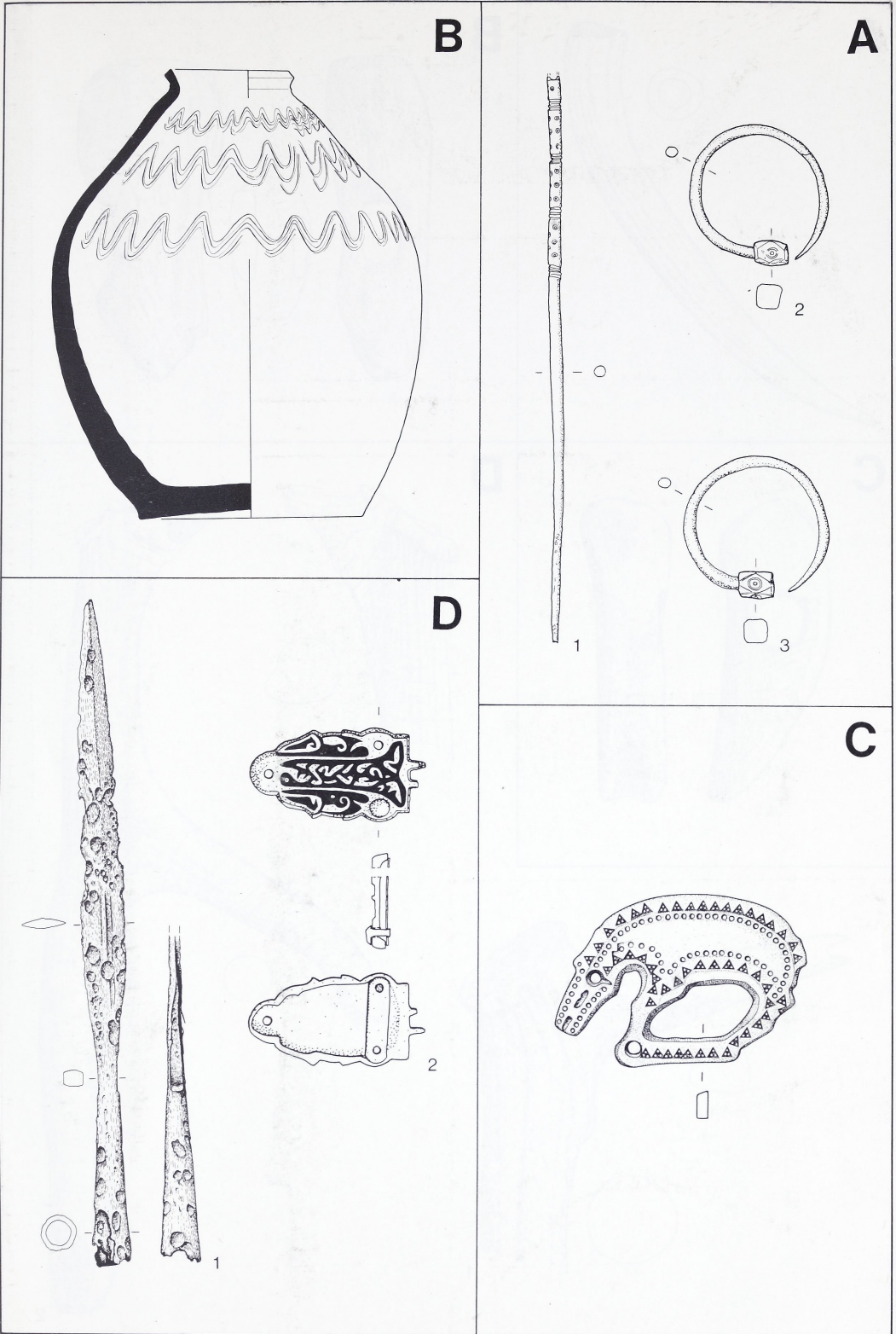
Brigachtal Klengen (Schwarzwald-Baar-Kreis); 1 Grab 2 (Fst. 1), 2-8 Streufunde (Fst. 2). Maßstab 1:3 (2,3 Maßstab 1:2).



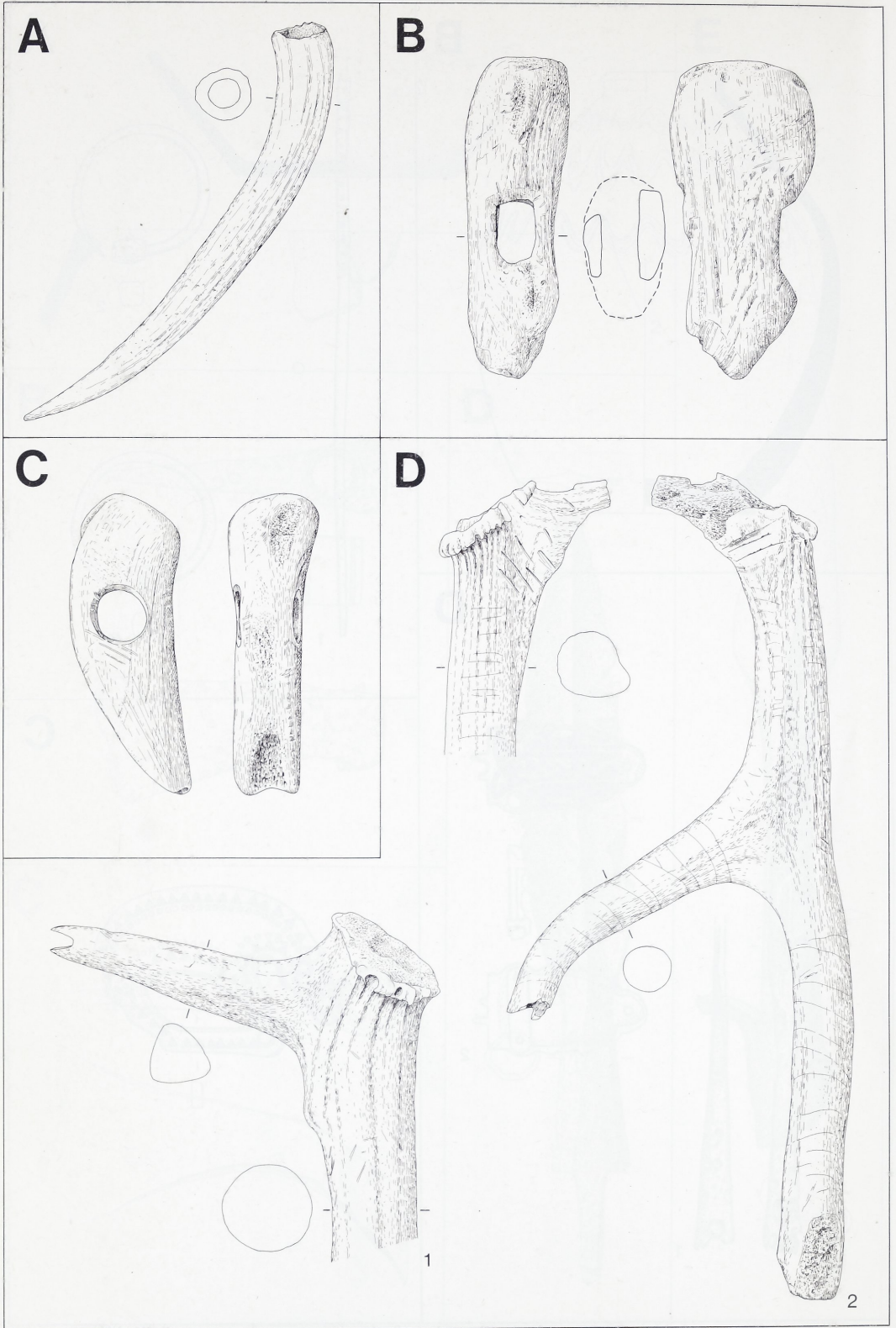
A Brigachtal Klengen (Schwarzwald-Baar-Kreis); Fst. 2, Grab 6. – B Ehrenkirchen Ehrenstetten (Kreis Breisgau-Hochschwarzwald). – C Horb am Neckar Ahldorf (Kreis Freudenstadt). – D Oberndorf am Neckar Hochmössingen (Kreis Rottweil). – E Lauda-Königshofen Lauda (Main-Tauber-Kreis). Maßstab 1:2 (D 1 Maßstab 1:3).



A Giengen an der Brenz Sachsenhausen (Kreis Heidenheim). – B Karlsruhe Knielingen. – C Lauffen am Neckar (Kreis Heilbronn); Fst. 2. – D Neresheim Kösing (Ostalbkreis). – E Lauffen am Neckar (Kreis Heilbronn); Fst. 1. Maßstab 1:3.



A Nordheim (Kreis Heilbronn). – B Östringen (Kreis Karlsruhe). – C Weissach (Kreis Böblingen). – D Sulz am Neckar Glatt (Kreis Rottweil). Maßstab 2:3 (B; D 1 Maßstab 1:3).



A Eggenstein-Leopoldshafen Leopoldshafen (Kreis Karlsruhe). – B Philippsburg Rheinsheim (Kreis Karlsruhe). – C Linkenheim-Hochstetten Linkenheim (Kreis Karlsruhe). – D Philippsburg Huttenheim (Kreis Karlsruhe). Maßstab 1:3.