

# The chronological framework of the Hamburgian in the light of old and new <sup>14</sup>C dates

*Der chronologische Rahmen der Hamburger Kultur angesichts alter und neuer <sup>14</sup>C-Daten*

Sonja B. GRIMM\*<sup>1</sup> & Mara-Julia WEBER\*<sup>2</sup>

<sup>1</sup> Forschungsbereich Altsteinzeit des Römisch-Germanischen Zentralmuseums Mainz, Schloss Monrepos, D-56567 Neuwied, & Institut für Vor- und Frühgeschichte, Johannes Gutenberg-Universität Mainz, Schillerstr. 11, Schönborner Hof, D-55116 Mainz

<sup>2</sup> Institut für Ur- und Frühgeschichte und Archäologie des Mittelalters, Abteilung für Ältere Urgeschichte und Quartärökologie, Schloss Hohentübingen, D-72070 Tübingen, & UMR 7041 ArScAn, Ethnologie préhistorique, 21, Allée de l'Université, F-92023 Nanterre Cedex

**ABSTRACT** - The relationship of the classic Hamburgian and the Havelte Group has been a matter of discussion for some decades. In order to evaluate the hypothesis that they are chronologically distinct a radiocarbon data set comprising almost 100 dates, including a number of so far unpublished ones, was examined regarding its validity. Based on this edited <sup>14</sup>C record of classic Hamburgian and Havelte Group sites a chronological differentiation can indeed be postulated. The transitional period between the two groups can be located within the earliest part of the Lateglacial Interstadial and is possibly connected with the spread of denser, shrub vegetation. Furthermore the calibrated <sup>14</sup>C dates indicate that the development of the classic Hamburgian and its northward expansion should be placed before the beginning of the Lateglacial Interstadial into the late Pleniglacial steppe.

**ZUSAMMENFASSUNG** - Das Verhältnis der klassischen Hamburger Kultur und der Havelte Gruppe wird seit Jahrzehnten diskutiert. Um die Hypothese einer chronologischen Unterscheidung zu prüfen, wurde eine Radiokarbon-Datenbank von annähernd 100 Daten einschließlich einiger bisher unveröffentlichter Daten auf ihre Verlässlichkeit untersucht. Kriterien, die dabei beachtet wurden, sind sowohl technischer als auch archäologischer Art, wie z.B. der Kohlenstoffgehalt, das Risiko von Verunreinigungen und der Zusammenhang mit den zu datierenden menschlichen Hinterlassenschaften. Basierend auf dieser geprüften <sup>14</sup>C-Datenbank wird eine chronologische Differenzierung bekräftigt, denn die Daten von Fundplätzen der klassischen Hamburger Kultur sind regelhaft älter als ca. 12 300 BP<sub>14C</sub> (die Schreibweise BP<sub>14C</sub> wird im folgenden für unkalibrierte Radiokarbon-Daten verwendet, um Missverständnissen vorzubeugen, die durch unterschiedliche Konventionen entstehen könnten). Die der Havelte Gruppe zugeordneten Datierungen sind fast alle jünger als dieses Datum. Die Übergangsperiode zwischen beiden Gruppen kann in den frühesten Abschnitt des spätglazialen Interstadials gestellt werden und ist möglicherweise mit der Ausbreitung einer dichteren Strauch-Vegetation verbunden. Gleichzeitig spiegeln die radiokarbon-datierten Fundstellen annähernd die geographische Verteilung insbesondere der Havelte Gruppe wider, die im Osten der nordeuropäischen Tiefebene bisher nicht vertreten ist. Außerdem deuten die kalibrierten <sup>14</sup>C-Daten darauf hin, dass die Entwicklung und Expansion der klassischen Hamburger Kultur nach Norden noch vor dem Beginn des spätglazialen Interstadials, innerhalb der späten pleniglazialen Steppe anzusiedeln ist.

**KEYWORDS** - Lateglacial, North European Plain, classic Hamburgian, Havelte Group, radiocarbon dating, environmental forcing  
*Spätglazial, nordeuropäische Tiefebene, klassische Hamburger Kultur, Havelte Gruppe, Radiokarbon-Datierung, ökologische Steuerung*

## Introduction

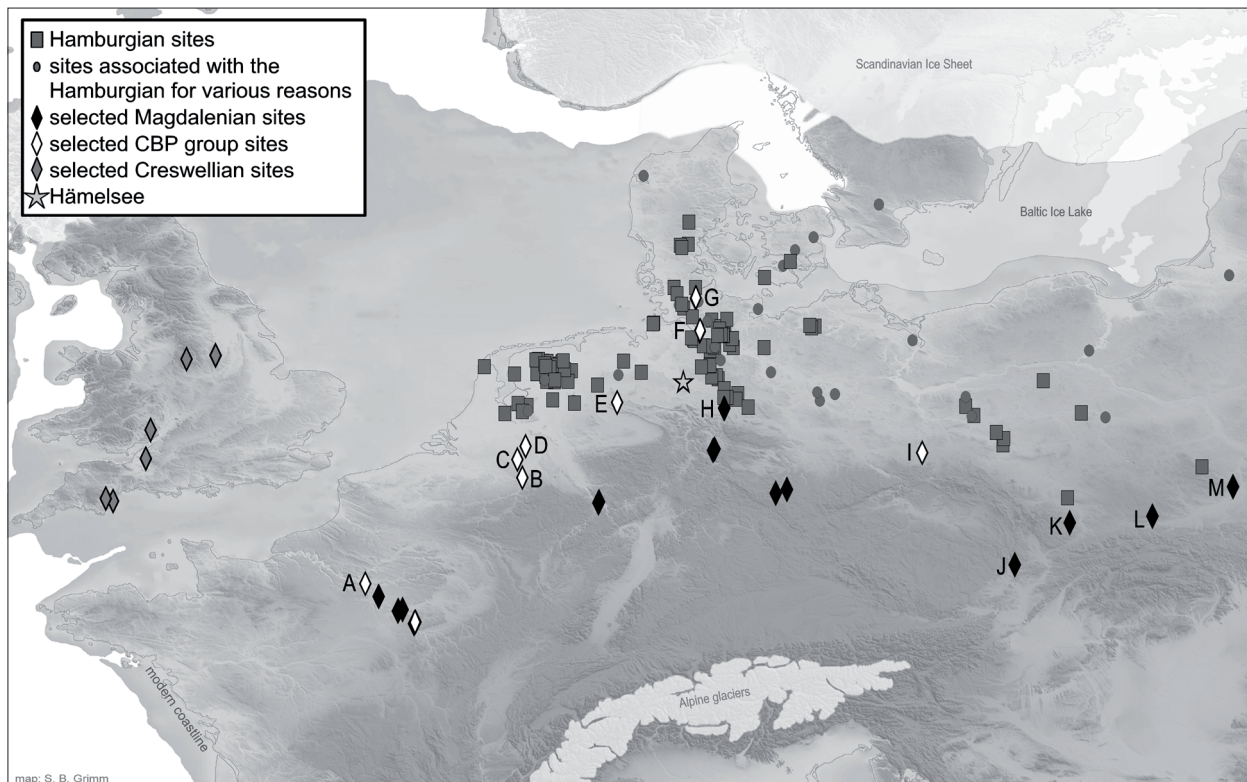
Lateglacial archaeological studies of northern Europe generally associate the expansion of man onto the North European Plain with the Hamburgian and the early parts of the Lateglacial Interstadial (Greenland

Interstadials [GI] -1e and -1d; Fig. 1). Within the Hamburgian, the relationship between the classic phase and the Havelte Group has been a matter of discussion for some decades (Schwabedissen 1937; Bohmers 1947; Tromnau 1975; Stapert 1982; Hartz 1987; Burdukiewicz 1986, 1989; Terberger 1996; Clausen 1998b; Terberger et al. 2004). With regard to the artefact record, the only typological difference between the two groups lies in the different form of their lithic points: While shouldered points are characteristic for the classic Hamburgian, tanged points

\*corresponding authors:

grimm@rgzm.de

mara-julia.weber@student.uni-tuebingen.de



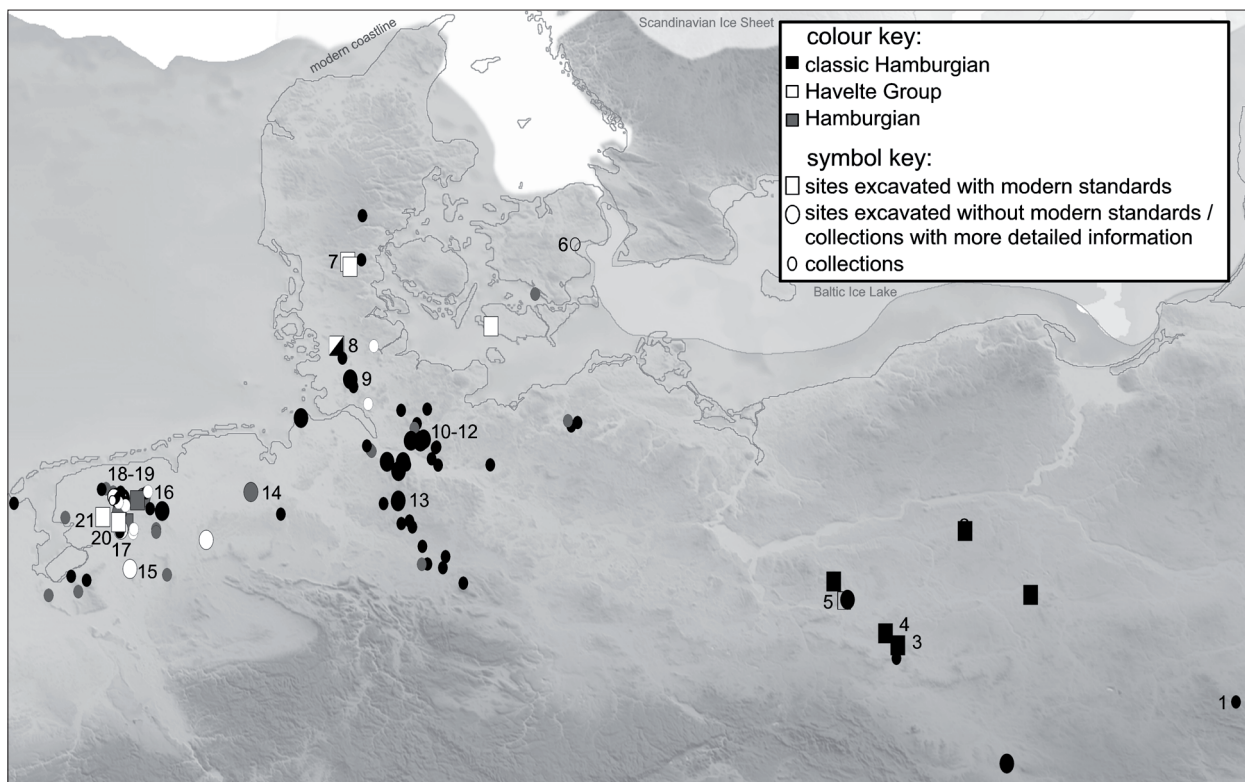
**Fig. 1.** Distribution of the Hamburgian and sites associated with the Hamburgian in early Lateglacial north-western Europe (sea level, Baltic Ice lake and ice sheet are approximately interpolated for GI-1e and GI-1d; Weaver et al. 2003; Björck 1995; Ivy-Ochs et al. 2005; Lundqvist & Wohlfarth 2001; Boulton et al. 2001; Clark et al. 2004). CBP and Magdalenian sites labelled: A – Le Closeau, B – Rekem, C – Budel, D – Milheeze-Hogeloop, E – Westerkappeln, F – Klein-Nordende, G – Alt Duvenstedt, H – Gadenstedt, I – Reichwalde, J – Pekárna Cave, K – Dzierżysław 35, L – Maszycka Cave, M – Wilczyce.

**Abb. 1.** Verbreitung der Hamburger Kultur und weiterer Fundstellen, die der Hamburger Kultur im Allgemeinen zugeordnet werden, im frühen spätglazialen Nordwesteuropa (Meeresspiegel, Baltischer Eissees und die Eisschilde sind für die Zeit von GI-1e und GI-1d annähernd interpoliert; Weaver et al. 2003; Björck 1995; Ivy-Ochs et al. 2005; Lundqvist & Wohlfarth 2001; Boulton et al. 2001; Clark et al. 2004). Gekennzeichnete CBP- und Magdalenien-Fundstellen: A – Le Closeau, B – Rekem, C – Budel, D – Milheeze-Hogeloop, E – Westerkappeln, F – Klein-Nordende, G – Alt Duvenstedt, H – Gadenstedt, I – Reichwalde, J – Pekárna Höhle, K – Dzierżysław 35, L – Maszycka Höhle, M – Wilczyce.

dominate in the Havelte Group. The explanation of this typological variation has ranged from functional to regional to chronological differences. Until the discovery of Lateglacial material in a kettle hole at Slotseng (southern Jutland, Denmark) there was no known Havelte Group site with preserved faunal material. In the case of the classic Hamburgian sites the representation of fauna was only slightly better, with material mainly coming from sites excavated in the 1930s to 1950s in the Ahrensburg tunnel valley, to the north-east of Hamburg (Bratlund 1996a). Reindeer (*Rangifer tarandus*) was the main game at all these sites, often accompanied by hare (*Lepus* sp.). While most of the classic Hamburgian faunal assemblages are the result of hunting episodes in autumn (Bratlund 1996a), the seasonal indicators among the Slotseng material vary from spring to early winter (Aaris-Sørensen et al. 2007) which would not rule out a hunting season comparable to that of the classic Hamburgian. In the early 1990s very fragmented faunal material discovered at the site of Mirkowice in Poland gave a somewhat different picture, with hare (*Lepus* sp.), pike (*Esox lucius*) and cyprynid fish the main species identified (Kabaciński et al. 1999).

However, whether this reflects a different local economy, seasonal variation or is simply a result of preservation and excavation techniques remains to be examined. Nevertheless, the northern German classic Hamburgian and the Danish Havelte Group evidence shows that, at least in these regions, different prey species or hunting seasons do not seem to be the reason for the different shape of the projectile points.

An obvious difference is that classic Hamburgian sites are found in most areas of the North European Plain from the Netherlands to western Poland – potentially Hamburgian sites east of Poland have recently been discussed critically (Bobrowski & Sobkowiak-Tabaka 2007) – while Havelte Group sites are distributed on the north-western Plain (Fig. 2). Hence, overlapping areas are found to date only in the Netherlands, southern Denmark and northern Germany. In the latter region, the stratigraphy of Ahrenshöft LA 73 (Clausen 1998a) rather suggested a chronological difference between the two groups, since a Havelte assemblage there lay well above a more classic Hamburgian inventory. This stratigraphical evidence is supplemented by the results of



**Fig. 2.** Distribution of classic Hamburgian and Havelte Group sites in the Lateglacial North European Plain (map basics see Fig. 1). Hamburgian sites labelled: 1 – Nowy Młyn, 2 – Mirkowice, 3 – Olbrachcice, 4 – Siedlnica, 5 – Wojnowo, 6 – off Solrød Strand (not proofed Hamburgian origin, hence without colour), 7 – Slotseng, 8 – Ahrenshöft, 9 – Schalkholz, 10 – Stellmoor, 11 – Meiendorf, 12 – Poggenwisch, 13 – Deimern, 14 – Querenstede, 15 – Luttenberg, 16 – Donderen, 17 – Havelte Holtingerzand, 18 – Duurswoude, 19 – Elsloo-Tronde, 20 – Vledder, 21 – Oldeholtwolde.

**Abb. 2.** Lage der Fundplätze der klassischen Hamburger Kultur und der Havelte Gruppe (Kartengrundlagen s. Abb. 1). Nummerierte Fundstellen der Hamburger Kultur: 1 – Nowy Młyn, 2 – Mirkowice, 3 – Olbrachcice, 4 – Siedlnica, 5 – Wojnowo, 6 – bei Solrød Strand (keine sichere Zurordnung zur Hamburger Kultur, daher farblos), 7 – Slotseng, 8 – Ahrenshöft, 9 – Schalkholz, 10 – Stellmoor, 11 – Meiendorf, 12 – Poggenwisch, 13 – Deimern, 14 – Querenstede, 15 – Luttenberg, 16 – Donderen, 17 – Havelte Holtingerzand, 18 – Duurswoude, 19 – Elsloo-Tronde, 20 – Vledder, 21 – Oldeholtwolde.

pollen analysis, showing that the Havelte horizon is contemporary with the *Hippophaë* maximum, which is well known to characterize mid-/late-GI-1e in pollen profiles from northern Germany and Scandinavia whereas the classic horizon precedes this maximum (Usinger 1998). Nonetheless, even the excavator counts this single stratigraphy as inconclusive evidence (I. Clausen pers. comm.) and the position of the two assemblages is not unambiguous in all areas of the site (see below) so that debate continues (Terberger 2006).

Recently several  $^{14}\text{C}$  dates for the classic Hamburgian sites of Meiendorf, Poggenwisch and Stellmoor resulting from measurements at the Cologne radiocarbon laboratory in 1980 were made available to the authors. This provided a starting point to review the extant  $^{14}\text{C}$  database for classic Hamburgian and Havelte Group sites and examine whether a more reliable chronological division can be established. While preparing this article the authors also received permission to include AMS dates from the Slotseng site which probably date the Havelte Group occupations there. In the interim these dates have also been published elsewhere (Aaris-Sørensen et al. 2007), but

with slight differences to the information the authors received from the AMS laboratory in Århus. It soon became obvious that additional dates might be helpful, especially from Poggenwisch, and one of the authors (MJW) arranged further dating of humanly modified material from that site, the results of which are presented here for the first time. In the following, the convention  $\text{BP}_{^{14}\text{C}}$  is used for uncalibrated radiocarbon dates in order to avoid any confusion with other usages.

## Methodological review

Including the nine dates from Slotseng, the four hitherto unpublished Cologne dates and the three new Poggenwisch dates, almost 100 radiocarbon dates are associated with classic Hamburgian and Havelte Group sites (Appendix, Tab. 1). However, in view of the need for critical evaluation of the  $^{14}\text{C}$  record (e.g. Pettitt et al. 2003), many dates must be disqualified for various reasons.

While dates obtained earlier by conventional ( $\beta$ -) counting are generally acceptable, unless from

sometimes problematic bulked samples (see below), they normally exhibit large standard deviations. By contrast, recently measured AMS dates on sometimes very small amounts of material may run the risk of not fulfilling the general, often neglected prerequisite of the sample providing a sufficient amount of datable carbon ( $\geq 1.4$  mg C, Wohlfarth et al. 1998;  $> 1$ -wt% collagen/ 10 mg pre-treatment yield, Higham et al. 2006). Regrettably, information on this aspect is hardly ever given in publications. However, in one of our cases supplementary data shows that the carbon value for KIA-3606 is too low to produce a reliable date (P. M. Grootes written comm.). In fact, many laboratories have only been measuring the carbon content and also the  $\delta^{13}\text{C}$  value of samples since a few years although the value of this information has been recognized as helpful in interpretation for over 50 years (e. g. Rubin & Suess 1956). Because many of the dates discussed here were obtained beforehand, these evaluation factors unfortunately have to remain open in many cases. Nowadays many laboratories routinely give this background information and explicitly point to these problems within their report if necessary. Consequently, the authors strongly recommend that this supplementary information should be discussed more frequently in archaeological publications.

A priori exclusion of dates made on specific materials is not necessary except in the case of dates obtained on sediment samples such as gyttja (Appendix, Tab. 1, 23-25, 28, 39). These must be rejected due to general problems of complex biogeochemical formation processes in sediments (Hiller et al. 2003) and, in the case of gyttja, due to uncertain contamination by the "hard water effect" (e.g. Barendsen et al. 1957, 911). This contamination e.g. by ground water could also affect dates obtained on bone or antler (Münnich 1957, 194), which initially led to a general scepticism of archaeologists concerning dates received from these materials but which also motivated laboratories to further refine their pretreatment protocols (see Higham et al. 2006).

In view of the fact that lack of pre-treatment is a major source of erroneous dating, the dates W-271 and Y-158 are excluded, as is W-264 which was only washed superficially, and will not be considered further. The pre-treatment procedure for W-261 is unknown (Lanting & Plicht 1996) and the result can therefore only be accepted with caution.

Due to its better pre-treatment H-38-121A is selected from a dating series of the Heidelberg laboratory (Appendix, Tab. 1, 42). It is also preferred to the dates measured from the same sample at the laboratories of Washington (Appendix, Tab. 1, 44) and Yale (Appendix, Tab. 1, 46; Barendsen et al. 1957, 919) because the standards of the Heidelberg laboratory seem the most rigorous for the time (the dates are about 50 years old). These involved not only dissolving the samples in acid as the two US laboratories used to do (Rubin & Suess 1956; Barendsen et al.

1957), but also applying a purification process by dialysis (Münnich 1957).

In the early days of the radiocarbon method, dating the different fractions of a sample was one way to ascertain potential contamination. Especially in the case of German sites excavated during the first half of the 20<sup>th</sup> century, there are therefore often multiple published dates obtained from a single sample (see above, e.g. there are at most 7 samples from Meien-dorf, but 11 dates are referenced in the literature). Of this group, the dates on collagen or the organic fraction are chosen as the most plausible; the others (Appendix, Tab. 1, 20, 48-49, 59) are not considered further. In two cases modern re-dating (Appendix, Tab. 1, 31, 20) of material (Appendix, Tab. 1, 27, 19) has been carried out. Usually we would prefer the modern dates for their better precision and pre-treatment standards, but OxA-2562 is not included since it represents the humic acid fraction (see also Appendix, Tab. 1, 59).

Another source of error for dating bone material is burning. The "burnt bone project" of the Groningen laboratory revealed that while Holocene calcined bones gave apparently reliable results, those from Lateglacial contexts frequently gave erroneous dates (Lanting et al. 2002). Therefore, although some of these dates, including one from Mirkowice (Appendix, Tab. 1, 78), might be plausible, they should all be excluded. Two additional dates from sites in Poland belong to this group (Appendix, Tab. 1, 77, 75). Consequently, for the Polish sites, there is only one date that can be accepted as reliable; this is the one from Olbrachcice 8 (Appendix, Tab. 1, 76), which is given in three different versions in the literature. Here the one provided by the laboratory is chosen (Kanwiszer & Trzeciak 1984).

In order to complete the list of potential sources of error specific for certain types of materials it should be mentioned that AMS dates made on macrofossil samples stored too long in a wet state may provide excessively young results due to fungal or micro-organism-contamination (Wohlfarth et al. 1998).

In general, a large series of dates (Appendix, Tab. 1, 1-5, 9-18, 21-22, 57, 79-80) obtained on charcoal recovered from sandy environments appears too young. This can be explained by both technical reasons (infiltration) and/or on archaeological-contextual grounds.

### Archaeological-contextual evaluation

It is clearly impossible to judge accurately the significance of samples lacking a direct association with cultural remains due to human activity merely because they relate to the same stratigraphic context, since this may represent an appreciable period of time. This proviso would apply to the following dates: Appendix, Tab. 1, 74, 81-98. A particularly problematic group is formed by dates for the Dutch site of Oldeholtwolde

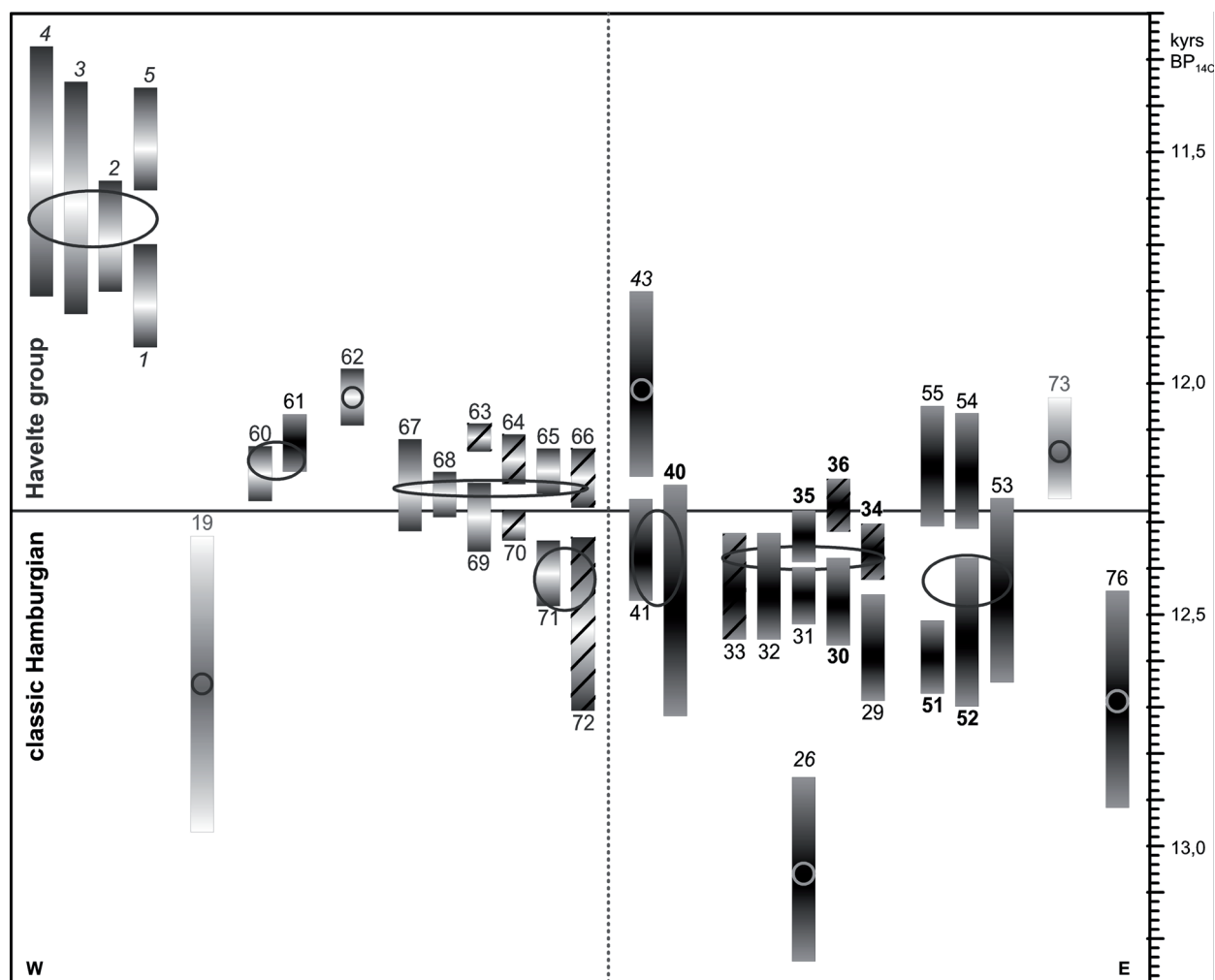
(Appendix, Tab. 1, 1-5) which will be discussed in more detail (see below).

Independent of sample type, the association of a sample with the human activity to be dated must be demonstrated. In particular, specimens with human modifications can provide such proof (Appendix, Tab. 1, 33, 63-64, 68, 70, 72-73), although antlers with attached cranial bone can probably be accepted as an indication of human presence since carnivore activities or other taphonomic factors would contribute to a rather different preservation pattern.

Nevertheless, disturbances may be caused not only by natural events (Appendix, Tab. 1, 57; see also Charles 1996), but also by recurrent human activity at the same site. In the case of GrN-11262 from the site of Poggenwisch, while it is established that the dated sample comes from a layer above the Hamburgian one, it can neither be proven that it belongs to the upper horizon recognized by A. Rust during the excavation (Rust 1943) nor that it has been recovered from

its original stratigraphic position (Lanting & Plicht 1996). Consequently, and especially on sites with multiple archaeological events, the risk of mistaken cultural assignment has to be considered as source of error (Appendix, Tab. 1, 10, 75, 77, 79-80). This may occur at any stage between excavation and dating (e.g. Appendix, Tab. 1, 56, 50; see Lanting & Plicht 1996). In this category of error also belongs the unintentional substitution of samples, as may possibly have been the case at Oldeholtwolde (see Lanting & Plicht 1996; Appendix, Tab. 1, 8, 3). If the ages obtained for these samples are exchanged the dates from the hearth would form a homogeneous group, but they are not in agreement with a stratigraphical position within Younger Coversands I (GI-1d; Johansen & Stapert 2004).

In some cases cultural association is uncertain because samples originate from sites lacking either diagnostic artefacts in general (Appendix, Tab. 1, 26, 29-33) or characteristic projectile points in particular



**Fig. 3.** Methodologically accepted <sup>14</sup>C dates displayed after geographic range (W-E) and chronological distribution. For the numbers given see Appendix, Tab. 1. Given with circles is the weighted mean of the dates within a site. Black centre – classic Hamburgian; white centre – Havelte Group; grey centre – undiagnostic association.

**Abb. 3.** Methodisch akzeptierte <sup>14</sup>C-Daten dargestellt nach ihrer geographischen Lage (W-O) und chronologischen Verteilung. Bezüglich der angegebenen Nummern siehe Appendix, Tab. 1. Durch die Kreise ist das gewichtete Mittel der Daten innerhalb eines Fundplatzes dargestellt. Schwarze Mitte – klassische Hamburger Kultur; weiße Mitte – Havelte Group; graue Mitte – undiagnostischer Zusammenhang.

(Appendix, Tab. 1, 19-20, 63-73). Such dates may be perfectly accurate but must be discussed critically for the question of their specific archaeological context. The dated fragment of reindeer antler from the submerged bog-site "off Solrød Strand" (Petersen & Johansen 1993; also referred to as Køge Bugt 1, see Aaris-Sørensen et al. 2007) shows traces of the groove and splinter technique, which is typical of the Hamburgian though not restricted to it, but was brought up from the seabed together with lithic artefacts attributed to the Bromme and the Ertebølle cultures. Hence, its cultural attribution must stay open. A second example is the Querenstede assemblage, which lacks diagnostic points (Zoller 1963). Thus, dates from these sites cannot help to solve the question of the chronological position of the classic Hamburgian and Havelte Group and are not further considered in this respect. A slightly different problem is the attribution of dates on material recovered from kettle holes with an undetermined duration of accumulation to adjacent archaeological sites (Meiendorf, Stellmoor, Poggenwisch, Slotseng).

#### Site context

In order to avoid drawing conclusions from over-valued single dates the acceptable 36 results associated with diagnostic sites should optimally be grouped statistically (limit:  $2\sigma$ ). To do this it is first necessary to consider critically their relationship to site context and other possible dates from the same site in order to exclude archaeologically invalid dates and identify outlying results (Figs. 3 & 4). The latter then have to be interpreted with regard to their significance of the site formation.

#### Oldeholtwolde

This site was found within Younger Coversands I (attributed to GI-1d; Geel et al. 1989; Hoek 1997) and is assigned to the Havelte Group by D. Stapert (1986). J. Holm (1996) has considerable doubts about this attribution with regard to the projectile points. Although the authors follow the assessment of the excavator, it should be emphasised that a certain variability of points exists within Hamburgian inventories (see below).

Five dated charcoal samples (Appendix, Tab. 1, 1-5) were obtained from within a hearth and one of these was from underneath a protecting stone slab, theoretically ruling out a direct contamination from overlying layers (Appendix, Tab. 1, 4; Johansen & Stapert 2004). Statistically, the results form a homogeneous group with a weighted mean of  $11\,650 \pm 65$  BP<sub>14C</sub> (Johansen & Stapert 2004) which falls outside the relatively dense cluster produced by other (rare) Havelte Group dates (Fig. 3). While the four older Oldeholtwolde dates are statistically reconcilable with the single result from Ahrenshöft LA 58 D (which is next oldest Havelte Group result, Figs. 3 & 4), the youngest date from Oldeholtwolde is statistically

incompatible with the latter. Although this might suggest that the charcoal sample is intrusive, since neither the dated species (*Salix* sp.) nor the  $\delta^{13}\text{C}$  value indicate this, there is no valid reason to exclude the youngest result from the Oldeholtwolde group. However, this would imply that the accumulation of the Younger Coversand I recorded in the stratigraphy of Oldeholtwolde would have lasted longer than accepted so far or that its attribution to GI-1d (Hoek 1997) is erroneous. The radiometric dates for Oldeholtwolde have been questioned (e.g. Hartz 1987, note 7; Clausen 1998a, 13, who both prefer to trust the stratigraphical context) although a potentially late Havelte survival in the region has also been considered as plausible (Burdukiewicz 1987, 164).

The apparently very young age for a Havelte Group site at Oldeholtwolde is also surprising in the light of the earliest dating of Curve-Backed Point (CBP) Groups in parts of Europe. The authors include in these groups assemblages with bipointes as well as Federmesser which, following the evidence from Le Closeau (Bodu & Valentin 1997), they regard as successive developments. However, trustworthy dates older than 11 500 BP<sub>14C</sub> are so far only known for the CBP Groups from areas distant to the Dutch Hamburgian sites, such as the Paris Basin (e.g. Le Closeau: Bodu et al. 2006), northern Germany (Alt Duvenstedt LA 120b: Kaiser & Clausen 2005) and south-eastern Germany (Reichwalde: Vollbrecht 2005). Although the latter excavator considers the <sup>14</sup>C dates sceptically, the dating of the site to before 11 500 BP<sub>14C</sub> is trustworthy. On the other hand, the few dates for Dutch sites and the surrounding region which can be confidently attributed to the CBP Groups do not seem to commence before c. 11 500 BP<sub>14C</sub> (e.g. Rekem: OxA-942; Lanting & Plicht 1996). A date from Milheeze-Hogeloop (GrN-16509) was taken on gyttja and another date from Budel II (GrN-1675) is of uncertain association; which is also the case for a date from Westerkappeln C (KI-271). These dates should therefore be regarded as unreliable (see Lanting & Plicht 1996). A late survival of Havelte Group traditions on the Dutch lowlands until well into the Lateglacial Interstadial cannot therefore be fully ruled out a priori. Anticipating the calibrated date set (Fig. 5, see below) the Oldeholtwolde stratigraphical evidence becomes more important, because, if compared to the Greenland ice-core chronology (Rasmussen et al. 2006), the calibrated dates may even fall within GI-1c<sub>1</sub>, which represents the early Allerød in continental sequences (Litt et al. 2001). In the Netherlands this period is commonly associated with the Usselo soil formation (Geel et al. 1989, Hoek 1997), which at Oldeholtwolde is located in the section well above the artefact layer (Johansen & Stapert 2004).

As long as there are no other undisputed comparable young dates from a Havelte Group site the authors prefer to rely on the stratigraphy and suspect that there might be a thus far unrecognized methodo-

logical problem with the Oldeholtwolde results and that the radiocarbon dates should be ignored in the discussion of a classic Hamburgian – Havelte Group succession.

#### Ahrenshöft LA 58 D

The most plausible date for the Havelte Group is the single result from Ahrenshöft LA 58 D (Appendix, Tab. 1, 62). Following S. Hartz's work on artefacts collected from different sites alongside a Lateglacial lake in the older moraine area near Ahrenshöft, Schleswig-Holstein (Hartz 1987) different archaeological investigations were carried out in the area during the 1990s including the excavation of Ahrenshöft LA 58 D and Ahrenshöft LA 73 (Clausen 1998a). At the former only a single archaeological layer, clearly attributed to the Havelte Group by four certain Havelte points, was present, and dated material from a hearth here delivered the youngest Havelte date accepted by the authors (Figs. 3 & 4). From approximately the same time there exist a few dates for early CBP assemblages from different regions in Europe (see above; Bodu & Valentin 1997; Bokelmann et al. 1983; Hedges et al. 1998). A relatively recent chronological position for Ahrenshöft LA 58 D seems to be supported by the lithic artefacts, among which occur a supposed curve-backed point and scrapers resembling those of the Wehlen type (Clausen 1998a), elements which could be interpreted as reflecting influences from early CBP Groups. However, the so-called curve-backed point from Ahrenshöft LA 58 D could equally be a broken Havelte point. The broken base shows one retouch negative on the otherwise unretouched edge, which could hint at a tanged base. This suggestion may be reinforced by the finds from Klein-Nordende A, recovered in a Lateglacial soil located stratigraphically above a layer with a weighted mean age of 12 010 ± 75 BP<sub>14C</sub> (Bokelmann et al. 1983). One of the three curve-backed points here is slightly tanged and, in its elongated form, reminiscent of a Havelte point. Might this be a result of technical exchange between the Havelte Group and CBP Groups expanding from the south? The other two curve-backed points clearly have basal retouch similar to that known on British penknife points (Campbell 1977).

#### Ahrenshöft LA 73

At Ahrenshöft LA 73 two lithic assemblages are clearly stratified one above the other. Although the two acceptable <sup>14</sup>C dates (Appendix, Tab. 1, 60-61) from the site appear inverted relative to their stratigraphic position, they are statistically identical with a weighted mean of 12 165 ± 42 BP<sub>14C</sub> (Fig. 3).

On the basis of results from the (still unpublished) extension of the excavation I. Clausen assigns the lower horizon (II) to the classic Hamburgian (Kerbspitzenhorizont) and the upper one (I) to the Havelte Group (Clausen 1998a, 45). While this interpretation clearly applies to the published Havelte Group assemblage in

the upper horizon of the southern part of the site, the upper assemblage from the northern area shows an unambiguous combination of both shouldered and Havelte points (Clausen 1998a, Tab. 1; fig. 15.1-9). The excavator suggests this might be due to cryoturbation and admixture with material derived from the lower horizon (Clausen 1998a, 42), even though the diagnostic points from the lower horizon (II) across the entire site comprise only two classic shouldered points and three points of Havelte type (Clausen 1998a, Tab. 1). In addition, even the single illustrated "shouldered point" (Clausen 1998a, fig. 17.3) is doubtful in the view of the authors. Since Clausen states that in the problematic northern part of the site only artefacts from stratigraphically ascertained positions are attributed to the lower horizon (Clausen 1998a, 42) one must question where exactly the assumed admixture of the upper assemblage in this area originates. Furthermore, the lower horizon, which clearly contains both types of points, is considered as a closed unit (Clausen 1998a, 39). Radiocarbon dating is unable to distinguish the two layers at Ahrenshöft LA 73 (Fig. 4) and the apparent combination of tanged and shouldered points in both horizons also suggests that the two episodes of human activity were not separated by any great length of time.

#### Slotseng

The Slotseng material derives partly from the fill of a kettle hole and partly from four further late Palaeo-

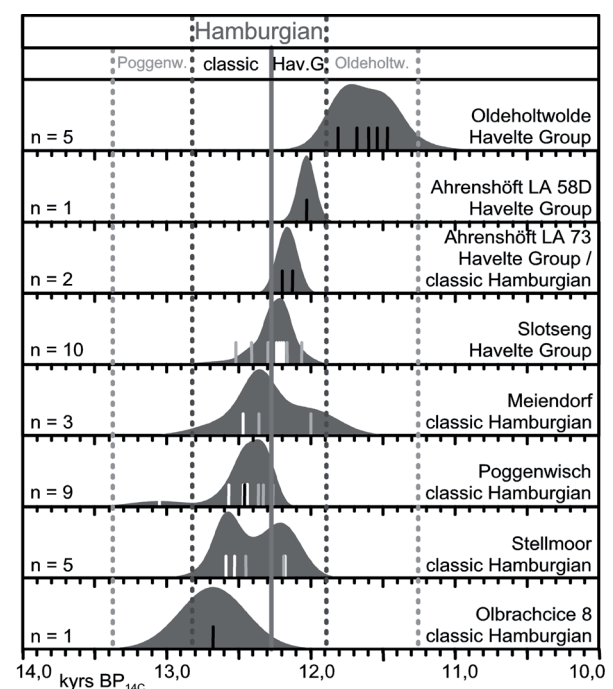


Fig. 4. Uncalibrated <sup>14</sup>C dates per site context. Black line – charcoal sample; white line – bone sample; grey line – antler sample. For dates used: see Appendix, Tab. 1.

Abb. 4. Unkalibrierte <sup>14</sup>C-Daten nach Fundkontext. Schwarze Linien – Holzkohle; weiße Linien – Knochen; graue Linien – Geweih. Zu den verwendeten Daten: siehe Appendix, Tab. 1.

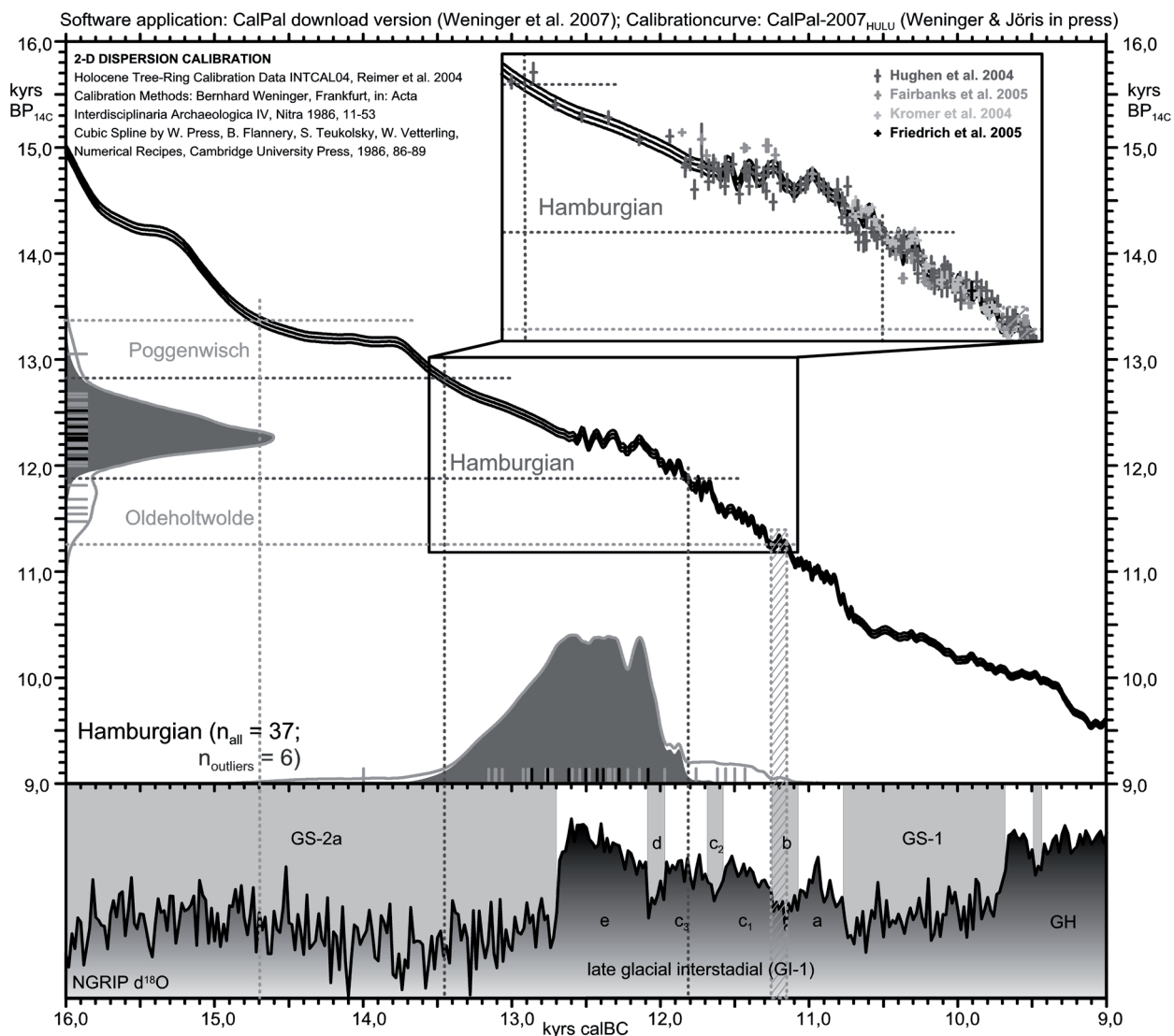


Fig. 5. Calibration of <sup>14</sup>C dates of the Hamburgian. For dates used: see Appendix, Tab. 1. Dark grey background – most certain dating of the Hamburgian. Black lines – dates from samples with human modification, grey lines – dates from samples without human modification. For the regions adjacent to the North Atlantic the δ<sup>18</sup>O curves from Greenland ice-cores are generally accepted as best climate proxies. Consequently the calibrated Hamburgian dates are here correlated with the δ<sup>18</sup>O curve based on NGRIP cores, the annual layers of which have been largely counted and, at least in the Holocene period, double checked with other Greenland ice-cores, resulting in the best available ice-core chronology at the moment (GICC05; Vinther et al. 2006, Rasmussen et al. 2006, Andersen et al. 2006, Svensson et al. 2006). Grey background – cold periods.

Abb. 5. Kalibrierung der <sup>14</sup>C-Daten der Hamburger Kultur. Zu den verwendeten Daten: siehe Appendix, Tab. 1. Dunkelgrauer Hintergrund – wahrscheinlichste Datierung der Hamburger Kultur. Schwarze Linien – Daten von Proben mit menschlicher Modifikation, graue Linien – Daten von Proben ohne menschliche Modifikation. Für die an den Nordatlantik angrenzenden Regionen werden δ<sup>18</sup>O-Kurven der grönländischen Eiskerne üblicherweise als beste Wiedergabe des Klimas angesehen. Folglich werden hier die kalibrierten Datierungen der Hamburger Kultur mit der δ<sup>18</sup>O-Kurve von NGRIP korreliert, die in weiten Teilen nach Jahresschichten ausgezählt und zumindest für das Holozän mit Ergebnissen weiterer Eiskerne überprüft wurde, woraus sich die zur Zeit beste Eiskern-Chronologie ergibt (GICC05; Vinther et al. 2006, Rasmussen et al. 2006, Andersen et al. 2006, Svensson et al. 2006). Grauer Hintergrund – Kälteperioden.

lithic concentrations approximately 70 m uphill; two have lithic material attributable to the Havelte Group and two have artefacts of later CBP Groups (Federmessergruppen). The latter are commonly associated with the Allerød or late GI-1 (c<sub>1</sub>-a), but the oldest dates associated with early CBP Groups (Klein-Nordende CR) in the north are even older: KI-2124: 12 035 ± 110 BP<sub>14C</sub> wood sample *Hippophaë* and KI-2152: 11 990 ± 100 BP<sub>14C</sub> wood sample *Hippophaë* (Bokelmann et al. 1983, see above). The ten radiocarbon dates from the Slotseng site (Appendix, Tab. 1, 63-72) were taken on material from the kettle hole.

The first results of environmental studies carried out in the kettle hole suggested that the cultural layer belongs to GI-1e (Holm 1996). While a tool resembling a Zinken found in 2001 (Holm 2003) would correspond well with the attribution of this cultural layer to the Hamburgian, the piece is not undoubtedly determined and, even if it were, could not be taken as evidence that all remains from the kettle hole belong to this tradition. A piece of flint found in a reindeer vertebra (Holm 2003) cannot be certainly identified as of Hamburgian origin (cf. Holm 1996), however this bone was dated to 12 240 ± 50 BP<sub>14C</sub> (Appendix,



Tab. 1, 68), making a Havelte Group cultural attribution most plausible. The date does not contradict the typo-chronological attribution given by the mentioned potential Zinken. A further seven dates from the kettle hole (Appendix, Tab. 1, 60-64, 66-67), three samples of which show human modification (Appendix, Tab. 1, 60-61, 67), provide the best statistical fit with the first date and these eight results form a group with a weighted mean of  $12\,224 \pm 20 \text{ BP}_{14\text{C}}$  (Fig. 3).

A previously published date (Appendix, Tab. 1, 72) for a worked fragment of reindeer antler from the kettle hole also suggests an age consistent with GI-1e, but is appreciably older and statistically fits together with the next oldest date (Appendix, Tab. 1, 71) from the Slotseng series (weighted mean:  $12\,423 \pm 66 \text{ BP}_{14\text{C}}$ , Fig. 3) to date an event approximately 200  $^{14}\text{C}$  years older than that shown by the younger group. That the ten dates from the kettle hole could represent at least two events is not surprising in view of the archaeological evidence for at least two different Havelte Group concentrations in the vicinity and the wide seasonal range (Mid-March to Mid-December) shown by the faunal material (Aaris-Sørensen et al. 2007).

Since the older Slotseng date group is incompatible with the dates for the Havelte Group occupations at Ahrenshöft, I. Clausen argues that the older Slotseng results do not represent a Havelte Group occupation and that classic Hamburgian groups were already present in Jutland at this time (Clausen 1998a, 43). In order to explain the contradiction between the older radiocarbon age and the apparently Havelte Group context of the adjacent settlements Slotseng a and c J. Holm proposed non-chronological reasons for differences between the classic Hamburgian and Havelte Group, e.g. regional, ethnic or functional ones (Holm 1996). However, he also considers the possibility of an undiscovered classic Hamburgian site lying close to the kettle hole. This would not necessarily contrast with the view represented by B. Bratlund (1996b) who allows that classic Hamburgian groups made incursions into more northern territories although the step-wise northward extension of the total settlement area was only possible due to climatic change.

From a climatological and environmental point of view, an early northern human presence would already have been possible from the beginning of GI-1e. By this time the ice sheet had retreated far into Sweden (Boulton et al. 2001; Lundqvist & Wohlfarth 2001), with the freshly uncovered region rapidly developing a tundra vegetation with a shrub component (Hammarlund & Lemdahl 1994; Ising 1998). In consequence, Slotseng lay at least 250 km from the ice sheet, and pollen profiles from the region surrounding the site confirm shrub tundra vegetation for the area (Kolstrup & Buchardt 1982; Usinger 1985, 1998; Bennike et al. 2004). This suggests ecological conditions similar to those at other classic Hamburgian sites,

which is further supported by the most recent palynological analysis from the Slotseng kettle hole (M. Mortensen pers. comm.).

#### **Stellmoor**

At Stellmoor the comparatively small classic Hamburgian lithic inventory ( $n=198$ ) was found exclusively in the kettle hole from which the organic material for the six radiocarbon dates (Appendix, Tab. 1, 51-56) also originates. One of the four projectile points in this lithic assemblage is worth discussing. A. Rust already noticed that this piece (Rust 1943, pl. 22.4) differs from the shouldered points known from Meiendorf in its low width and pronounced thickness (Rust 1943, 127, 148). A further difference consists in the shortness of the bilateral, ventral basal retouch compared both to the overall length and to the extent of the retouch at the tip. The latter forms a steep angle with the unretouched edge. Together with the elongated shape mentioned by A. Rust, these features have led to the hypothesis that this point belongs to the Havelte type (I. Clausen pers. comm.). In consequence, a twofold occupation of the site by groups of both classic and Havelte character seems to be possible. Up to now, available reliable radiocarbon dates (Appendix, Tab. 1, 54-55; Fischer & Tauber 1986) have indicated a rather young chronological position, comparable to the Havelte Group dates discussed so far (Fig. 3). The date W-261 was thus considered too old, with uncertain pre-treatment procedures suggested as the reason. However, integrating the new Cologne dates (Appendix, Tab. 1, 51-52) sheds a new light on this date (Figs. 3 and 4), suggesting that, like other German dates in this laboratory series it was not just pre-treated but also tested for its  $\delta^{13}\text{C}$  value (Rubin & Suess 1956) and can be accepted as valid. Neither the antler of W-261 nor the bulked samples from Cologne were specifically examined for traces of human modification, while the Copenhagen dates are certainly without human traces and therefore potentially less significant for the discussion of the dating of human presence. It now certainly seems possible that the available radiocarbon dating results indeed support the archaeological suggestion of Havelte Group activity following a classic Hamburgian occupation at Stellmoor. Nevertheless, since all five relevant dates are statistically coherent (weighted mean:  $12\,428 \pm 54 \text{ BP}_{14\text{C}}$ ), it can equally not be ruled out that the comparatively small Stellmoor assemblage represents only a single event of human activity, accordingly a classic Hamburgian one with Havelte group affinity. For this reason, an archaeological re-examination, especially of the point mentioned above and its relationship to the other Hamburgian material from the kettle hole is considered advisable.

#### **Meiendorf**

The dates from Meiendorf (Appendix, Tab. 1, 39-50) originate from samples recovered from a kettle hole at

a distance of 25 m from the actual classic Hamburgian site (Rust 1937). Their association with the site is suggested by organic tools lying beside the bones and antlers and by impact and cutmarks on the bones (Grønnow 1987; Bratlund 1990) which demonstrate the anthropogenic nature of the kettle hole assemblage. Attribution to the classic Hamburgian culture is confirmed by characteristic lithic artefacts, such as Zinken and one shouldered point. In Meiendorf only one occupation phase seems to be represented (Figs. 3 & 4). Of the eleven dates given in the literature for Meiendorf only K-4329 passes critical review and, since this sample was an antler piece with attached cranial bone, might even suggest a deposition by humans.

The very young Meiendorf date H-38-121A was taken on antler in the late 1950s without ensuring presence of human modification. Because of the large standard deviation it might be statistically identical to K-4329 and an unpublished bulked bone sample (Appendix, Tab. 1, 40) which would give a weighted mean of  $12\,301 \pm 90$  BP<sub>14C</sub>. However, by comparison with all other classic Hamburgian dates (Figs. 3 - 5; see below), it appears more appropriate to consider H-38-121A as an outlier and not as dating the classic Hamburgian occupation. H-38-121A would also fit statistically with the Oldeholtwolde dates although seen in the typological context the two sites have nothing in common.

#### **Poggenwisch**

Here, as at Meiendorf, the general connection between the dated samples (Appendix, Tab. 1, 23-38) from the kettle hole and human activity at the settlement site is established by the presence of bone tools and cutmarked reindeer bone and antler (Rust 1958). Eight dates cluster in a group around  $12\,375 \pm 25$  BP<sub>14C</sub> (Fig. 3), and the authors consider this to represent the most plausible age of the classic Hamburgian occupation at Poggenwisch, especially since three of these dates (Appendix, Tab. 1, 33, 34, 36) show traces of human modification.

An older date from Poggenwisch (Appendix, Tab. 1, 26, Münnich 1957) was measured almost 50 years ago and, compared with modern standards of pre-treatment methodology (Higham et al. 2006), even the good preparation standards for organic fractions of the Heidelberg institute were probably not able to eliminate all contaminating elements of the dated bones. In addition to these technical concerns a direct association of this sample with human presence is not confirmed and the date might relate to an event unconnected with human activity.

#### **Olbrachcice 8 & Mirkowice 33**

Apart from the oldest (rejected) Poggenwisch result, a date on charcoal from a hearth at the site Olbrachcice 8 (Appendix, Tab. 1, 76) is the earliest result for the classic Hamburgian (Figs. 3 & 4). Unfortunately little

further information on the material is available in the literature. Moreover the date has a large standard deviation minimizing the precision of this result and thus allowing very different conclusions. Further dates for the Hamburgian from this site would be desirable to evaluate the significance of this single available date.

A further 15 dates (Appendix, Tab. 1, 81-95) taken from the area surrounding the site of Mirkowice 33 (see above; Appendix, Tab. 1) range from 16 550 to about 3 380 BP<sub>14C</sub> and will not be considered further in this paper due to their uncertain connection with or demonstrable irrelevance for the classic Hamburgian site. Another date from Mirkowice 33 on calcined bone (Appendix, Tab. 1, 78) could correspond to an older age, considering that dating results on calcined bones generally seem to yield too young results (Lanting et al. 2002, 35).

Seen together with the date from Olbrachcice 8 this may indicate a rather early classic Hamburgian presence in the eastern settlement area and might reflect the observation that classic Hamburgian sites are rare to the west whereas (probably younger) Havelte Group concentrations are more common there (see below).

### **Clustering of accepted dates**

Apart from the disregarded Oldeholtwolde dates and the oldest, problematic Poggenwisch result (Appendix, Tab. 1, 26) all dates come from within a time frame of almost 1 100 <sup>14</sup>C years (12 900 – 11 840 BP<sub>14C</sub>; Figs. 3 - 5). During this time-span sites with a classic Hamburgian inventory generally provided older dates than sites associated with Havelte Group assemblages (Figs. 3 - 5).

Exceptions are provided by a few outlying dates; these are the youngest Meiendorf date (Appendix, Tab. 1, 43), the date from the lower horizon at Ahrenshöft LA 73 (Appendix, Tab. 1, 61) and the two oldest Slotseng dates (Appendix, Tab. 1, 71-72). If all the „classic Hamburgian“ outliers with an uncertain classic Hamburgian association (see above) are excluded, the weighted means for classic Hamburgian sites form a statistically homogeneous group with a common weighted mean of c.  $12\,390 \pm 25$  BP<sub>14C</sub>, which agrees perfectly with the two old dates from Slotseng and may lend further support to the hypothesis of a so far undetected classic Hamburgian presence in the vicinity of the Slotseng kettle hole. The remaining dates from Slotseng form a dense cluster with both dates from Ahrenshöft LA 73 (Appendix, Tab. 1, 60-61) around  $12\,200 \pm 20$  BP<sub>14C</sub>. This cluster represents most of the dates associated with the Havelte Group, but also shows that a chronological overlap of the two archaeological groups still persists. This can not only be traced statistically but also, as described above, recognized in the artefact record of e.g. Ahrenshöft LA 73 or perhaps Stellmoor. Only the

date from Ahrenshöft LA 58 D (Appendix, Tab. 1, 62) is slightly younger than the other Havelte Group results. At this site, this rather young position within the Havelte Group is also suggested by the archaeological material, which perhaps already shows first influences of CBP Group techniques (see above).

### The accepted dates and their significance for models of Lateglacial human expansion

Apart from showing a basic chronological differentiation the sites yielding valid  $^{14}\text{C}$  dates can also be separated on the basis of their longitude (Fig. 3); those giving dates for the older group are tendentially found to the east, while sites with dates for the younger

group lie relatively far to the west. This can be explained by the general distribution of the Havelte Group sites in the north-western region of the North European Plain (Fig. 2) while the classic Hamburgian has a wider distribution, although perhaps not reaching as far north as the Havelte Group sites. This pattern may indicate that representatives of the classic Hamburgian expanded onto the North European Plain from a southern to south-eastern territory, possibly following major river valleys (Fig. 2), and that the Havelte Group only developed among the groups subsequently living in the north-west.

The hypothesis that the classic Hamburgian was developed by representatives of the late Magdalenian entering the North European Plain from the south-east (regions of Central/Eastern Germany, Moravia

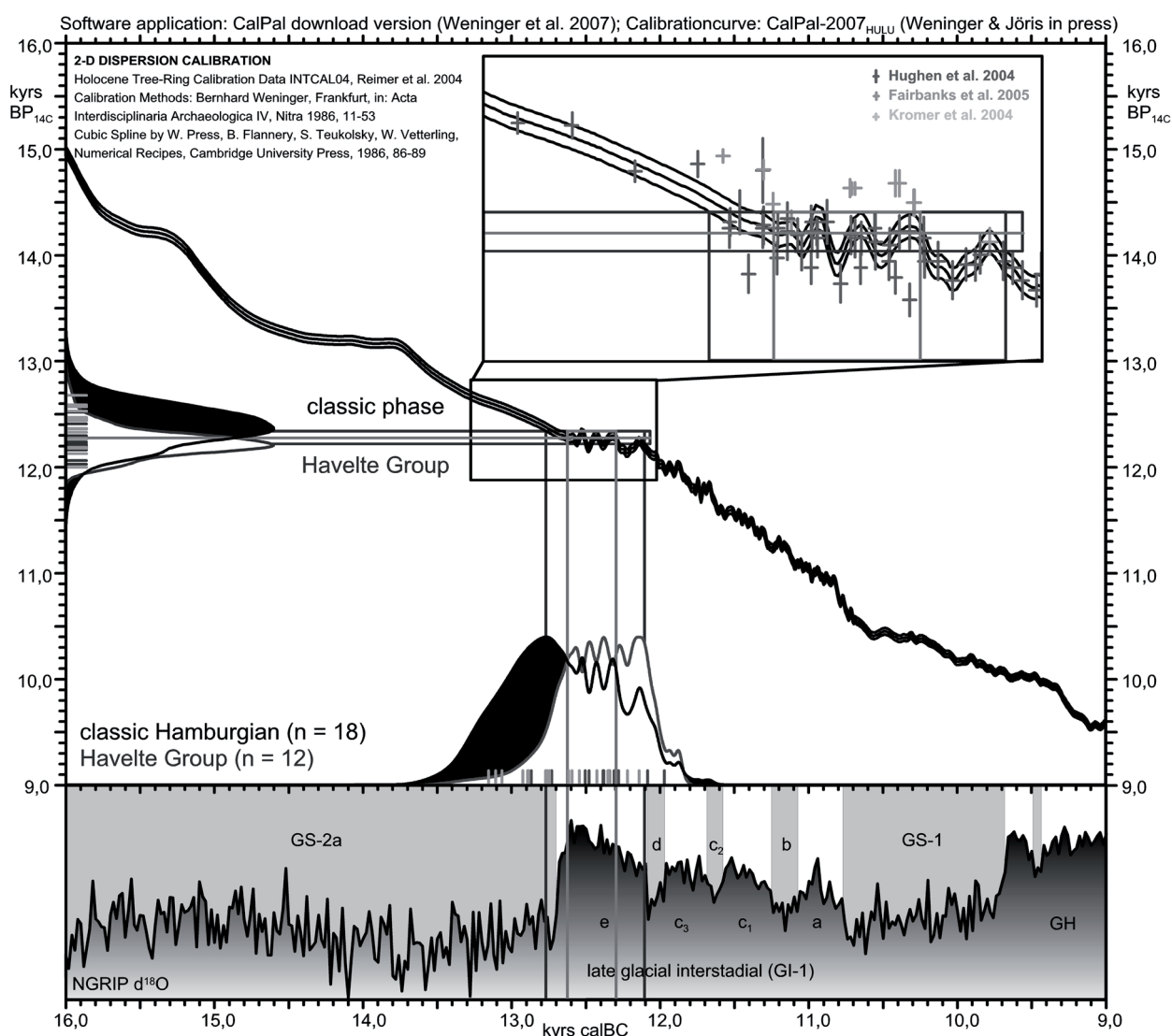


Fig. 6. Calibration of  $^{14}\text{C}$  dates of the archaeological groups in question. Black background and light grey lines – classic Hamburgian; white background and dark grey lines – Havelte Group. For dates used: see Appendix, Tab. 1. Correlated with the  $\delta^{18}\text{O}$  curve from NGRIP after GICC05 (see Fig. 5).

Abb. 6. Kalibrierung der  $^{14}\text{C}$ -Daten nach den hier besprochenen, archäologischen Einheiten. Schwarze Füllung und hellgraue Linien – klassische Hamburger Kultur; weiße Füllung und dunkelgraue Linien – Havelte Gruppe. Zu den verwendeten Daten: siehe Appendix, Tab. 1. Korreliert mit der  $\delta^{18}\text{O}$ -Kurve von NGRIP nach GICC05 (siehe Abb. 5).

and Poland: Fig. 1) was already postulated by A. Rust (1937, 139). This interpretation was based on a comparison of Hamburgian lithic material with Magdalenian assemblages e.g. from the Pekárna cave (see Valoch 2003) but also on stylistic associations (Rust 1937, 143) which were subsequently rejected (Bohmers 1961; Burdukiewicz 1989) and instead seen in relationship with Magdalenian ornaments from the Pyrenees (e.g. Bosinski 1978). All recent analyses recognize that elements of the lithic and organic inventories are common to both the Hamburgian and the Magdalenian.

Comparison of the reindeer-based economies of the Hamburgian with those of the Paris Basin Magdalenian, as well as the discovery of French Magdalenian sites yielding more than usual numbers of lithic shouldered or angle-backed points emphasized a western starting point for the Hamburgian (e.g. Burdukiewicz 1989) in preference to an eastern origin. However, this picture is not confirmed by the  $^{14}\text{C}$  record and fails to take into account the presence of shouldered or angle-backed points in German Magdalenian assemblages (Feustel 1979, 882 ff). Arguments for a western European origin of the Hamburgian on the basis of faunal analysis can also be reviewed. Faunal analysis of sites at the Seine-Yonne confluence conducted in the 1990s (Bridault & Bemilli 1999; Bignon 2003) has led to a reappraisal of the faunal record of the Lateglacial Paris Basin. A re-evaluation of the importance of the various prey species recognizes horse as a stable and year-round available resource at some sites (e.g. Bridault et al. 2003). This is a similar picture to that at Central Rhineland and Thuringian Basin Magdalenian sites (Fig. 1) at which horse (*Equus* sp.) is the main subsistence resource (e.g. Street et al. 2006; Feustel 1979) and reindeer plays a subsidiary role, often being predominantly represented by antler as a raw material. Until recently the only Magdalenian material known from Poland was that from the Maszycka Cave, which is dated considerably earlier than the Lateglacial (Kozłowski et al. 1995), and only now have younger Magdalenian sites with some determinable bone material been recovered (Wilczyce: Bratlund 2002; Dzierżysław 35: Ginter et al. 2005). At the former site, which was possibly inhabited during the winter season, horse and rhino dominate the fauna and only projectile points and a shed fragment of reindeer antler are present (Bratlund 2002, 106 f.). On the basis of this assembled information it can be postulated that late Magdalenian hunting economy along the southern upland periphery of the North European Plain was based on the exploitation of both horse and reindeer, with seasonal and cyclical factors influencing the faunal composition at any one site.

B. Bratlund proposes a similar model for the Hamburgian hunting economy based on her analyses of the Ahrensburg tunnel valley sites (1996a). The presence of a few horse remains in the reindeer-

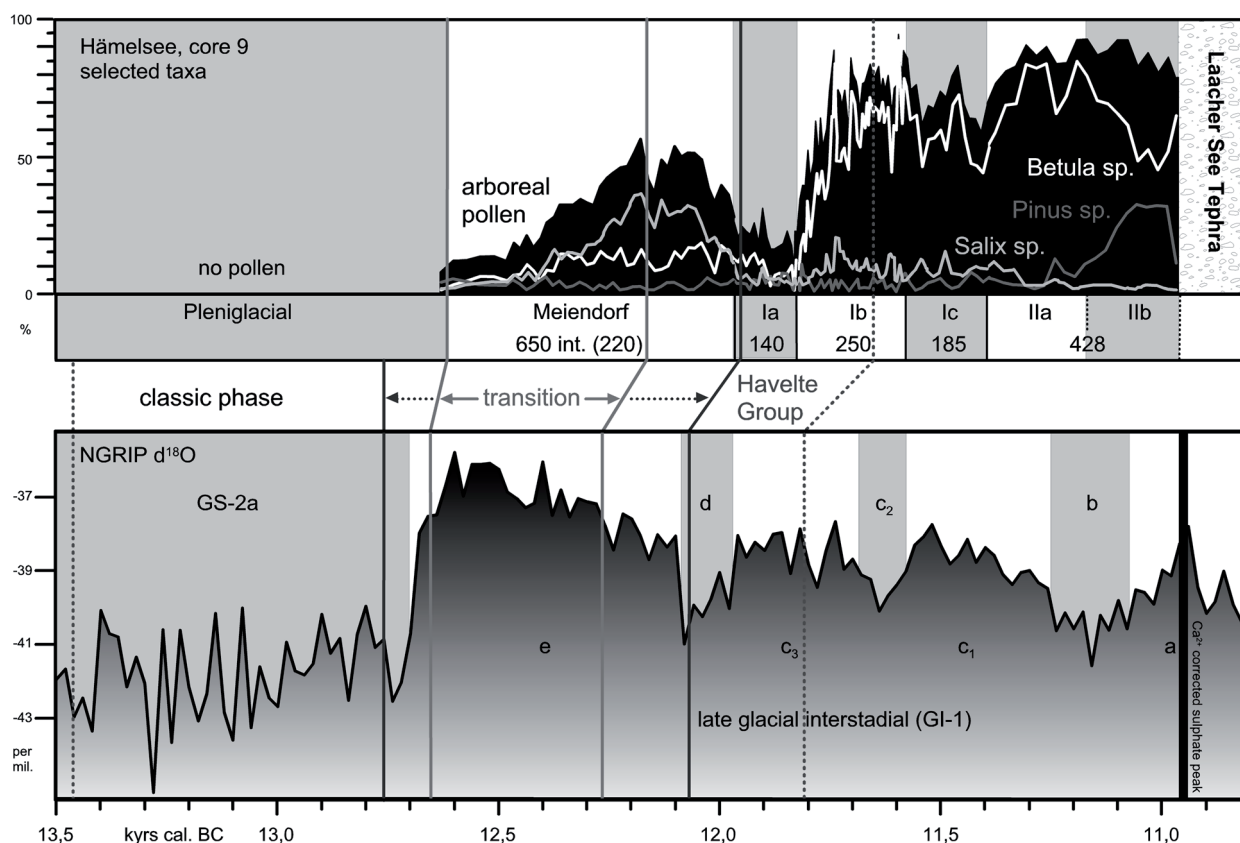
dominated Hamburgian faunal assemblage at Meiendorf is here interpreted as representing imported provisions from animals hunted elsewhere (Bratlund 1996a, 38).

Seen against the background of these studies the dominance of reindeer in the few known Hamburgian faunal assemblages cannot be explained as causally related to a particular regional facies of the Magdalenian, but is determined simply by seasonal availability of a major prey resource. The indications for universally similar Magdalenian hunting patterns as far to the east as Poland mean that a particular similarity of the Hamburgian faunal assemblages with those of the Paris Basin Magdalenian cannot be upheld and an origin in the south-east cannot be excluded on the basis of the fauna. The chronological division of the radiocarbon dates for the Hamburgian into an older and a younger group (Fig. 6) in combination with the geographical distribution of the considered sites (Figs. 2 & 3) is more compatible with an origin to the south-east of the North European Plain.

The conclusions for the chronological relationship of the classic Hamburgian and Havelte Group drawn from the radiocarbon database (Fig. 6) are further supported by the Ahrenshöft evidence. The palynological stratigraphy from the more convincing southern part of the site correlates the Havelte Group assemblage with the *Hippophaë* Maximum while the classic Hamburgian lies well below this (Usinger 1998, 68). The *Hippophaë* Maximum is also found in pollen diagrams at other sites. H. Usinger and other workers (e.g. Klerk 2004) suggest that, in the case of pollen analyses of sites in the Ahrensburg tunnel valley, *Hippophaë* may have been confused with *Helianthemum* (indicating a rather cold period) so that the classic Hamburgian horizons would in fact be situated well before GI-1d. Havelte sites, on the other hand, are frequently associated with deposits attributed by litho-stratigraphy to GI-1d (e.g. Holm & Rieck 1992). This evidence provides additional support for a chronological differentiation between the two groups and, furthermore, allows them to be correlated with the environmental developments of the earliest part of the Lateglacial Interstadial.

For northern Germany J. Merkt and H. Müller (1999) were able to construct a pollen succession mainly based on varved sequences, but unfortunately this is poor for the beginning of the Lateglacial Interstadial and earlier. Nevertheless, the Hämelsee 9 core (Merkt & Müller 1999) shows most of the GI-1e (Meiendorf) section of the pollen sequence (Fig. 7).

To compare radiocarbon dates with this sequence they first need to be calibrated (e.g. Weninger & Jöris 2004). In the following the CalPal-2007<sub>Hulu</sub> curve (Weninger & Jöris in press) is used, which the authors accept to be the best available curve at the moment. Even after a critical selection of results and with the intention to calibrate within only a narrow time frame, it emerges that most of the period of interest falls



**Fig. 7.** Vegetation development as displayed in Hämelsee, core 9 (Merk & Müller 1999). The chronology is following Merk & Müller (1999, Fig. 3), with the annual layers given in Hämelsee, core 6 for the Allerød sequence (IIa/ IIb) and then following the varve chronology from Meerfelder Maar, only duration of the Bölling (Ib) is according to the varve counts from Wollingster See (85 km north of Hämelsee, see Merk & Müller 1999, 45). Actual duration in varve-years is given per Unit; in the Meindorf sequence of the Meerfelder Maar only 220 varves are present, but the duration is interpolated to 650 years (Litt & Stebich 1999). Units named after Merk & Müller 1999, Figs. 4 & 11. The dating of the Laacher See Volcano eruption is according to Baales et al. 2002. The Hämelsee sequence is on this point correlated to the  $\delta^{18}\text{O}$  curve from NGRIP after GICC05 (see Fig. 5, cf. Mortensen et al. 2005). Lines indicate calibrated age of the Hamburgian and the transition between the classic phase and the Havelte Group according to Figs. 5-6.

**Abb. 7.** Vegetationsentwicklung wie sie sich am Hämelsee, Kern 9 darstellt (Merk & Müller 1999). Die Chronologie folgt Merk & Müller (1999, Fig. 3), wonach die Jahreslagen vom Hämelsee, Kern 6 für den Abschnitt des Allerøds (IIa/ IIb) stammen und in der Folge die Warvenchronologie des Meerfelder Maars verwendet wird, nur für die Dauer des Böllings (Ib) werden die Warvenzählungen des Wollingster See (85 km nördlich des Hämelsee) herangezogen (siehe Merk & Müller 1999, 45). Die jeweilige Dauer der Abschnitte ist in Warvenjahren angegeben; für das Meindorf sind im Meerfelder Maar nur 220 Warven vorhanden, jedoch wird die Gesamtdauer auf 650 Jahre interpoliert (Litt & Stebich 1999). Die Benennung der Abschnitte erfolgt nach Merk & Müller 1999, Figs. 4 & 11. Die Datierung des Laacher See Vulkanausbruchs ist nach Baales et al. 2002. Die Hämelsee Abfolge ist an diesem Punkt mit der  $\delta^{18}\text{O}$ -Kurve von NGRIP nach GICC05 (siehe Abb. 5, vgl. Mortensen et al. 2005) korreliert. Die Linien geben das kalibrierte Alter der Hamburger Kultur, sowie die Übergangsphase von der klassischen Phase zur Havelte Gruppe an wie es aus den Abb. 5-6 folgt.

exactly into a very uneven period in the calibration curve (late Pleniglacial/early Lateglacial plateau), making calibration extremely difficult. Accordingly, the interesting episodes can only be defined within quite broad windows rather than divided by exact borderlines (Figs. 5 & 6).

Until now, although models for the human reoccupation of north-western Europe after the Last Glacial Maximum have now accepted that Magdalenian populations already moved into the Central European upland area during the late Pleniglacial, they have predicted that human expansion into the North European Plain first took place with the onset of the Lateglacial Interstadial (e.g. Housley et al. 1997). If the uncertain date from Poggenwisch (Appendix, Tab. 1, 26) is discarded, the oldest date for the classic Hamburgian so far is the one from Olbrachcice 8

(Appendix, Tab. 1, 76). Together with the Querenstede date it suggests that the Hamburgian may in fact have developed before the onset of the Lateglacial Interstadial (c. 12 330 BP<sub>14C</sub>; see Figs. 5 - 7). These are only single charcoal dates from two sites, making a conclusive evaluation of their validity and discussion of their significance problematic. But they lead to the fact that the older group of dates comprising classic Hamburgian dates and the two oldest dates from Slotseng generally delivered calibrated ages before 12 700 cal. BC. This corresponds to the very beginning of GI-1e (Fig. 5), when the environment had just started to change as a reaction to significantly higher temperature and increased precipitation (Fig. 7). In the light of these results it seems that the first appearance of the classic Hamburgian is contemporary with the Paris Basin late Magdalenian (cf. Valentin & Pigeot

2000) and with the early British Creswellian (Barton et al. 2003), at a time when northern Europe ecologically still presented a homogeneous steppe landscape with horse and reindeer herds as the main prey species (Bratlund 1996a).

The calibrated ages for the transition between the classic Hamburgian and the Havelte Group and for the end of the Havelte Group show interesting correlations with the succession of tree and shrub pollen (AP) from the Hämelsee profile (Fig. 7). The phase of overlap between the youngest calibrated radiocarbon dates for the classic Hamburgian and the oldest ones for the Havelte Group seems to coincide with a rise in *Salix* sp. pollen and with it the overall AP rise within GI-1e. It is difficult to confirm this phenomenon using the lithostratigraphical position of the Havelte Group, since these industries are routinely found in coversand deposits assigned to GI-1d. Equally, it must be considered that the intensity of the GI-1e oscillation might not everywhere have allowed the formation of a deposit distinct from GI-1d. Possibly the two horizons at Ahrenshöft LA 73, both located within sediments attributed by H. Usinger (1998) to GI-1e (Meiendorf) and characterized by a mixture of classic shouldered points and Havelte points could represent an example of the transition between the two facies. The lower assemblage (II) also coincides with high values (32%) for pollen of *Salix* sp. (Usinger 1998, 68). The latest palynological results on the find layer in the kettle hole at Slotseng (M. Mortensen pers. comm.) also indicate a position at the end of GI-1e.

The youngest calibrated dates for sites of the Havelte Group fall at the end of GI-1d when the AP ascends markedly again due to a significant rise in *Betula* sp. pollen, a phase interpreted as representing early light forestation. In this case, lithostratigraphy confirms this pattern universally since no Havelte Group sites are found within sediments assigned to GI-1c or younger.

At present it is not possible to correlate these environmental changes with a change in the use of projectile weapons. Various studies on spearthrower and spear on the one hand and bow and arrow on the other hand have shown that size and weight of projectile points cannot in all cases be used for their differentiation as spear or arrow points (e.g. Plisson & Geneste 1989). Equally, it is not possible to distinguish between the two projectile types on the basis of fracture patterns (e.g. Fischer et al. 1984). Furthermore, the asymmetry of classic Hamburgian points has been contrasted with the symmetry of Havelte points (e.g. Beckhoff 1967). While this could affect the diameter and thus the nature of the shaft, it should not be forgotten that the manner of hafting also plays an important role in this respect. The authors therefore want to stress Cattelain's (1997) conclusion drawn from a wide range of ethnographic examples, namely that "Hunting strategies are also very similar for the two types of weapons." (Cattelain 1997, 231), and that

the choice of strategy is influenced more by the environment, the prey species and the "purpose of the hunt" (Cattelain 1997, 231) rather than by the actual weapon.

In imagining the consequences of the afforestation process on these three factors, the changing environment can be looked at as providing material resources as well as the setting of a hunt. Denser vegetation with a higher component of trees brings the advantage that wood is available in greater quantities and more easily as raw material for bows, arrows and spears. This could lead to a less restrictive use of these implements. At the same time, flint sources may become more difficult of access, however, despite a general decline in the quality of flint working with the appearance of CBP Groups on the North European Plain, the type and quality of the raw material used (Baltic flint) remain unaltered (e.g. Hartz 1987; Madsen 1996). In a denser landscape prey is less visible but the hunter can also more easily hide, and precision of weapon delivery (accurate aim) might become correspondingly more important.

With regard to the prey species, the faunal record shows that these change from predominantly open landscape ones, such as horse and reindeer, to those living more in woodland, such as elk and red deer (Bokelmann et al. 1983; Bratlund 1996). Additionally, game animals show different social behaviour, e.g. changing herd size, depending on species and season, which may also influence hunting strategy.

Finally, the purpose of the hunt is difficult to evaluate, as this varies from season to season and from species to species. However, if one accepts that large herd hunting is less possible in forested landscapes, one can propose that the former organisation of large autumn hunts in order to get a meat reserve for the winter becomes impractical and may be replaced by strategies striking a balance between obtaining enough meat for the moment and killing as few animals as possible in order to maintain a critical herd size and thus preserve a stable resource.

It therefore appears very plausible that the combination of changes brought on by increasing forestation may well have affected subsistence strategies to such an extent that they needed to be transformed profoundly or even collapsed. The traces of this development may be reflected in the archaeological record by something as elementary as the changing form of projectile points.

The authors therefore suggest that the representatives of the Hamburgian were able to adapt to the increased shrubland component in the landscape and a wider variety of new vegetation resources at the onset of GI-1e by minimal changes to their behaviour (e.g. the technical adaptation leading to the Havelte-Group facies). By contrast, they were unable to adapt as easily to subsequent developments and the universally woodland conditions from GI-1c signalled the end of their way of living.

**ACKNOWLEDGEMENTS:** The authors would like to thank Dr. Jørgen Holm (Haderslev), Dr. Bernhard Weninger and Marcel Bradtmöller M.A. (Cologne) for their kind permission to use and publish their <sup>14</sup>C dates. They are also grateful to Dr. Jan Heinemeier (Århus), who kindly provided additional information on the Slotseng dates. Furthermore the Stiftung Schleswig-Holsteinische Landesmuseen Schloß Gottorf kindly supported the obtaining of the new dates on humanly modified antler from Poggenwisch carried out at the Kiel AMS laboratory. The authors also thank Henny Deenen (Groningen) and Dr. Tom Higham (Oxford) for giving supplementary information on earlier dates. Thanks are due to Dr. Dick Stapert and drs. Marcel Niekus (both Groningen) for their help with the published Dutch material and also to Dr. Jacek Kabaciński and mgr Iwona Sobkowiak-Tabaka (both Poznań) for their information about the Polish sites. Special thanks are due to Ingo Clausen M.A. (Neumünster) and Dr. Olaf Jöris (Monrepos) for many comments on and discussion of the current work. The authors would further like to thank PD Dr. Thomas Terberger and an anonymous reviewer for useful comments and proposals. Finally they are also very grateful to Dr. Martin Street (Monrepos) who kindly proof read this paper and helped with comments and discussion on the topic of this article.

Site	Archaeological material	No.	Lab.no.	<sup>14</sup> C date (in BP <sub>14c</sub> )	Material (Species)	δ <sup>13</sup> C	Comment	used in Fig(s).	References	
Oldeholtwoide, hearth, NL	Havelte	1	OxA-2558	11,810 ± 110	charcoal ( <i>Salix</i> sp.)	-25.3		4, 5, 6	Hedges et al. 1992	
		2	OxA-2561	11,680 ± 120	charcoal ( <i>Salix</i> sp.)	-23.5		4, 5, 6	Hedges et al. 1992	
		3	GrN-13083	11,600 ± 250	charcoal ( <i>Salix</i> sp.)		possibly exchanged with GrN-12280; hearth?	4, 5, 6	Lanting & Plicht 1996	
Oldeholtwoide, NL	t.a.q. for Havelte	4	GrN-10274	11,540 ± 270	charcoal ( <i>Salix</i> sp.)	-25		4, 5, 6	Lanting & Plicht 1996	
		5	OxA-2559	11,470 ± 110	charcoal ( <i>Salix</i> sp.)	-24.6		4, 5, 6	Hedges et al. 1992	
		6	GrN-11264	11,340 ± 100	charcoal	-28.1	Allerød peat			Johansen & Stapert 2004
		7	OxA-2560	11,300 ± 110	charcoal ( <i>Pinus</i> sp.)	-25.5	Usselo soil			Hedges et al. 1992
		8	GrN-12280	11,080 ± 280	charcoal ( <i>Salix</i> sp.)		Usselo soil? possibly exchanged with GrN-13083			Lanting & Plicht 1996
		9	GrA-10938	6,150 ± 60	charcoal ( <i>Betula</i> sp.)	-25	uncertain association			Niekus 2006
Vliedder, NL	Havelte / mesolithic?	10	GrN-4869	7,790 ± 95	charcoal ( <i>Pinus</i> sp.)	-25	possible mesolithic hearth		Lanting & Plicht 1996	
Eisloo-Tronde, hearth, NL	classic / mesolithic?	11	GrN-1565	11,090 ± 90	charcoal		uncertain association		Lanting & Plicht 1996	
		12	GrA-25780	6,020 ± 50	charcoal	-26.4	uncertain association		Niekus 2006	
Duurswoude 2, NL	Havelte / mesolithic?	13	GrA-25778	5,900 ± 50	charcoal	-26	uncertain association		Niekus 2006	
		14	GrN-7942	7,750 ± 70	charcoal	-26.2	uncertain association		Lanting & Plicht 1996	
Luttenberg, NL	Havelte	15	GrN-8081	4,090 ± 60	charcoal	-25.9	uncertain association		Lanting & Plicht 1996	
		16	GrN-206	7,630 ± 140	charcoal		uncertain association		Lanting & Plicht 1996	
Donderen, NL	Hamburgian (classic?)	17	GrN-216	7,365 ± 40	charcoal		uncertain association		Lanting & Plicht 1996	
		18	GrN-152	6,950 ± 160	charcoal		uncertain association		Lanting & Plicht 1996	
Querrenstede, hearth, D	Hamburgian	19	KN-2707	12,650 ± 320	charcoal		same as OxA-2562	4, 6	Lanting & Plicht 1996	
		20	OxA-2562	11,840 ± 110	charcoal humic acid	-24.4	same as KN-2707			Hedges et al. 1992
Deimern 41 or 44, D	classic	21	GrN-4653	8,160 ± 60	charcoal		uncertain association		Lanting & Plicht 1996	
Deimern 42, D	classic	22	GrN-10269	6,595 ± 45	charcoal	-24.7	uncertain association		Lanting & Plicht 1996	
Poggenwisch, D	classic	23	H-32-118a	17,100 ± 560	calcareous gyttja, calcareous fraction		identical with H-32-118c & H-32-60		Münnich 1957; Fischer & Tauber 1986	
		24	H-32-60	15,700 ± 350	calcareous gyttja, residue fr. H-32-118a/c		identical with H-32-118a & H-32-118c		Münnich 1957; Rust 1958	
		25	W-93	15,150 ± 350	calcareous gyttja				Suess 1954; Fischer & Tauber 1986	
		26	H-31-67	13,050 ± 200	bone organic fraction			4, 5, 6	Münnich 1957; Fischer & Tauber 1986	
		27	H-136-116	12,980 ± 370	wood (twigs)		same as GrN-11254		Münnich 1957; Rust 1958	

Appendix, Tab. 1. All <sup>14</sup>C dates from classic Hamburgian and Havelte Group sites. Boldface no. – unpublished dates. Grey dates – problematic dates (see text); boldface & italic dates – excluded dates and main reason for exclusion.

Appendix, Tab. 1. Alle <sup>14</sup>C-Daten von Fundstellen der klassischen Hamburger Kultur und der Havelte Gruppe. Fette Nr. – unpublizierte Daten. Graue Daten – problematische Daten (s. Text); fette & kursive Daten – ausgeschlossene Daten und Hauptgrund des Ausschlusses.





46	Y-158.2	10,760 ± 250	antler organic fraction ( <i>Rangifer tarandus</i> )		identical with Y-158 & Y-158.1; <b>same as samples H-38-121 &amp; W-281</b>	Barendsen et al. 1957; Lanting & Plicht 1996
47	Y-158	9,540 ± 130	antler collagen ( <i>Rangifer tarandus</i> )		identical with Y-158.1 & Y-158.2, <b>wrong attribution?</b>	Barendsen et al. 1957; Lanting & Plicht 1996
48	Y-158.1	7,060 ± 400	antler carbonate fraction ( <i>Rangifer tarandus</i> )		identical with Y-158 & Y-158.2	Barendsen et al. 1957; Lanting & Plicht 1996
49	H-38-121C	6,150 ± 500	antler carbonate fraction ( <i>Rangifer tarandus</i> )		identical with H-38-121A & H-38-121B; same as samples W-281 & Y-158.2	Münnich 1957; Fischer & Tauber 1986
50	K-4330	10,110 ± 85	bone collagen ( <i>Rangifer tarandus</i> )	-18.3	humanly modified; <b>wrongly labelled</b>	Fischer & Tauber 1986
51	KN-2223	12,590 ± 80	bone (bulk sample)			kind permission B. Weninger
52	KN-2224	12,530 ± 160	bone/ antler (bulk sample)			kind permission B. Weninger
53	W-261	12,450 ± 200	antler ( <i>Rangifer tarandus</i> )		unknown pre-treatment	Rubin & Suess 1956; Rust 1958; Lanting & Plicht 1996
54	K-4261	12,190 ± 125	antler collagen ( <i>Rangifer tarandus</i> )	-18.6		Fischer & Tauber 1986
55	K-4328	12,180 ± 130	bone collagen ( <i>Rangifer tarandus</i> )	-18		Fischer & Tauber 1986
56	K-4327	10,130 ± 105	antler collagen ( <i>Rangifer tarandus</i> )	-17.7	antler with attached bone; <b>wrongly attributed</b>	Fischer & Tauber 1986
57	KI-406	7,530 ± 190	charcoal ( <i>Pinus</i> sp./ <i>Quercus</i> sp.)		<b>admixture?</b>	Lanting & Plicht 1996
58	KIA-3606	12,550 + 1,170/-1,020	charcoal ( <i>Salix</i> / <i>Populus</i> )		<b>only 0,58 mg C</b>	Clausen 1998 (written comm. P. M. Grootes)
59	KIA-3606(a)	11,750 ± 60	charcoal <i>humic acid</i> ( <i>Salix</i> / <i>Populus</i> )			Clausen 1998
60	KIA-3605	12,200 ± 60	charcoal ( <i>Pinus</i> sp.)			Clausen 1998
61	KIA-3833	12,130 ± 60	charcoal ( <i>Salix</i> / <i>Populus</i> )			Clausen 1998
	Meiendorf?/ Stellmoor, D		classic/Ahrens-burgian			
	Stellmoor, D		classic			
	Schalkholz, D		classic			
	Ahrenshöft LA 73, upper layer, South, D		Havelte			
	Ahrenshöft LA 73, lower layer, North, hearth A, D		classic			

Appendix, Tab. 1. (continued)

Appendix, Tab. 1. (Fortsetzung)

Ahrenshöft LA 58 D, hearth, D	Havelte	62	AAR-2784	12,030 ± 60	charcoal		-25.7		4, 5, 6, 7	Clausen 1998
Slotseng, DK	Havelte / Federmesser- gruppen?	63	AAR-8161	12,065 ± 80	antler ( <i>Rangifer tarandus</i> )		-19.7	humanly modified	4, 5, 6, 7	kind permission J. Holm
		64	AAR-8158	12,165 ± 55	antler/ bone ( <i>Rangifer tarandus</i> )		-19	humanly modified	4, 5, 6, 7	kind permission J. Holm
		65	AAR-8164	12,190 ± 50	bone ( <i>Rangifer tarandus</i> )		-18.6		4, 5, 6, 7	kind permission J. Holm
		66	AAR-8163	12,205 ± 65	bone ( <i>Rangifer tarandus</i> )		-19.5		4, 5, 6, 7	kind permission J. Holm
		67	AAR-8162	12,220 ± 100	antler ( <i>Rangifer tarandus</i> )		-18.9		4, 5, 6, 7	kind permission J. Holm
		68	AAR-8160	12,240 ± 50	bone ( <i>Rangifer tarandus</i> )		-19	with embedded stone tip	4, 5, 6, 7	kind permission J. Holm
		69	AAR-8165	12,290 ± 75	bone ( <i>Rangifer tarandus</i> )		-19.4		4, 5, 6, 7	kind permission J. Holm
		70	AAR-8157	12,299 ± 41	antler ( <i>Rangifer tarandus</i> )		-19.1	humanly modified; in Aaris- Sørensen et al. 2007 different version for AAR- 8157.1 given	4, 5, 6, 7	kind permission J. Holm
		71	AAR-8159	12,410 ± 70	antler ( <i>Rangifer tarandus</i> )		-19.6		4, 5, 6, 7	kind permission J. Holm
		72	AAR-906	12,520 ± 190	antler/ bone ( <i>Rangifer tarandus</i> )		-18.6	humanly modified	4, 5, 6, 7	Holm & Rieck 1992; Holm 1993
Solrød Strand, DK	uncertain	73	AAR-1036	12,140 ± 110	antler ( <i>Rangifer tarandus</i> )			humanly modified	4	Fischer 1996
Wojnowo 2, PL	classic/ tanged point complex	74	Gd-2577	12,540 ± 120	charcoal			no association		Burdukiewicz 1999; Kobusiewicz 1999
Siedlnica 17a, PL	classic / mesolithic?	75	GrA-15832	8,450 ± 60	bone			calcined		Lanting et al. 2002
Olbrachcice 8, PL	classic	76	Lod-111	12,680 ± 230	charcoal			two additional versions in Burdukiewicz 1981/ 1986	4, 5, 6, 7	Kanwiszer & Trzeciak 1984
	classic / mesolithic?	77	GrA-15831	8,190 ± 60	bone		-35.4	calcined		Lanting et al. 2002
Mirkowice 33, conc. I, PL	classic	78	GrA-17715	12,290 ± 70	bone			calcined		Lanting et al. 2002
	classic / neolithic?	79	Gd-9885	6,900 ± 200	charcoal			uncertain association		Lanting et al. 2002
		80	Gd-9875	6,810 ± 430	charcoal			uncertain association		Lanting et al. 2002
		81	UtC-8492	165 ± 32	tooth collagen ( <i>Equus</i> sp.)			uncertain association		Kabacinski & Schild 2005
Mirkowice 33, PL	t. a. q. for classic	82	Gd-9666	3,380 ± 210	wood branch			stratigraphic association only		Kabacinski & Schild 2005
		83	Gd-9652	8,020 ± 150	wood twigs			stratigraphic association only		Kabacinski & Schild 2005
		84	UtC-8617	10,210 ± 120	leaf ( <i>Salix</i> cf. <i>polaris</i> )			stratigraphic association only		Kabacinski & Schild 2005
		85	UtC-8598	10,930 ± 80	seed ( <i>Hippophaë rhamnoides</i> )			stratigraphic association only		Kabacinski & Schild 2005

Appendix, Tab. 1. (continued)

Appendix, Tab. 1. (Fortsetzung)

86	Utc-8619	11,010 ± 100	seed ( <i>Hippophaë rhamnoides</i> ) charcoal			stratigraphic association only	Kabacinski & Schild 2005
87	Utc-8618	11,820 ± 200	charcoal			stratigraphic association only	Kabacinski & Schild 2005
88	Gd-10892	11,850 ± 180	wood branch			stratigraphic association only	Kabacinski & Schild 2005
89	Gd-12124	11,950 ± 110	wood branch			stratigraphic association only	Kabacinski & Schild 2005
90	Gd-7851	12,160 ± 80	wood branch			stratigraphic association only	Kabacinski & Schild 2005
91	Utc-8493	12,260 ± 70	charcoal			stratigraphic association only	Kabacinski & Schild 2005
92	Gd-10885	12,400 ± 230	wood branch			stratigraphic association only	Kabacinski & Schild 2005
93	Gd-10544	12,870 ± 190	wood branch			stratigraphic association only	Kabacinski & Schild 2005
94	Gd-10872	13,110 ± 200	wood branch			stratigraphic association only	Kabacinski & Schild 2005
95	Gd-10876	16,550 ± 320	wood branch			stratigraphic association only	Kabacinski & Schild 2005
96	Bln-2037	11,970 ± 125	charcoal			chronological association	Schild & Królik 1981
97	Gd-724	11,940 ± 300	charcoal			chronological association	Schild & Królik 1981
98	Gd-725	12,290 ± 210	charcoal			chronological association	Schild & Królik 1981
				uncertain			
				Nowy Młyn/ Rydno, PL			

Appendix, Tab. 1. (continued)

Appendix, Tab. 1. (Fortsetzung)

## Literature cited

- Aaris-Sørensen, K., Mühldorff, R. & Petersen, E. B. (2007). The Scandinavian reindeer (*Rangifer tarandus* L.) after the last glacial maximum: time, seasonality and human exploitation. *Journal of Archaeological Science* 34: 914-923.
- Andersen, K. K., Svensson, A., Johnsen, S. J., Rasmussen, S. O., Bigler, M., Röthlisberger, R., Ruth, U., Siggaard-Andersen, M.-L., Steffensen, J. P., Dahl-Jensen, D., Vinther, B. M. & Clausen, H. B. (2006). The Greenland Ice Core Chronology 2005, 15-42 ka. Part 1: Constructing the time scale. *Quaternary Science Reviews* 25: 3246-3257.
- Baales, M., Jöris, O., Street, M., Bittmann, F., Weninger, B. & Wiethold, J. (2002). Impact of the Lateglacial eruption of the Laacher See volcano, Central Rhineland, Germany. *Quaternary Research* 58: 273-288.
- Barendsen, G. W., Deevey, E. S. & Gralenski, L. J. (1957). Yale Natural Radiocarbon Measurements III. *Science* 126: 908-919.
- Barton, R. N. E., Jacobi, R. M., Street, M. & Stapert, D. (2003). The Lateglacial reoccupation of the British Isles and the Creswellian. *Journal of Quaternary Science* 18: 1-13.
- Beckhoff, K. (1967). Zur jungpaläolithischen Kerbspitze. *Die Kunde* N.F. 18: 8-15.
- Bennike, O., Sarmaja-Korjonen, K. & Seppänen, A. (2004). Reinvestigation of the classic Lateglacial Bolling Sø sequence, Denmark: chronology, macrofossils, cladocera and chydorid ephippia. *Journal of Quaternary Science* 19: 465-478.
- Bignon, O. (2003). *Diversité et exploitation des équidés au Tardiglaciaire en Europe occidentale - Implications pour les stratégies de subsistance et les modes de vie au Magdalénien et à l'Azilien ancien du Bassin parisien*. Thèse de doctorat, Université Paris X. Paris.
- Björck, S. (1995). Late Weichselian to early Holocene development of the Baltic Sea - with implications for the coastal settlements in the southern Baltic region. In: A. Fischer (Ed.) *Man and sea in the Mesolithic. Coastal settlement above and below present sea level*. Proceedings of the International Symposium Kalundborg, Denmark 1993. Oxbow Monograph 53. Oxbow Books, Oxford, 23-34.
- Bobrowski, P. & Sobkowiak-Tabaka, I. (2007). How far to the East did the Hamburgian reach? *Archaeologia Baltica* 7: 12-21.
- Bodu, P., Debout, G. & Bignon, O. (2006). Variabilité des habitudes tardiglaciaires dans le Bassin parisien: l'organisation spatiale et sociale de l'Azilien ancien du Closeau. *Bulletin de la Société Préhistorique Française* 103: 711-728.
- Bodu, P. & Valentin, B. (1997). Groupes à Federmesser ou Aziliens dans le sud et l'ouest du Bassin parisien. Propositions pour un nouveau modèle d'évolution. *Bulletin de la Société Préhistorique Française* 94: 341-347.
- Bohmers, A. (1947). Jong-Palaeolithicum en Vroeg-Mesolithicum. In: H. E. van Gelder, P. Glazema, G.A. Bontekoe, H. Halbertsma, & W. Glasbergen (Eds.) *Een kwart eeuw oudheidkundig bodemonderzoek in Nederland*. Gedenkboek A. E. Van Giffen. J. A. Boom & Zoon Uitgevers, Meppel, 129-201.
- Bohmers, A. (1961). Statistiques et graphiques dans l'étude des industries lithiques préhistoriques V. Considérations générales au sujet du Hamburgien, du Tjongerien, du Magdalénien et de l'Azilien. *Palaeohistoria* 8: 15-37.
- Bokelmann, K., Heinrich, D. & Menke, B. (1983). Fundplätze des Spätglazials am Hainholz-Esinger Moor, Kreis Pinneberg. *Offa* 40: 199-227.
- Bosinski, G. (1978). Der Poggenwischstab. *Bonner Jahrbücher* 178: 83-92.
- Boulton, G. S., Dongelmans, P., Punkari, M. & Broadgate, M. (2001). Palaeoglaciology of an ice sheet through a glacial cycle: the European ice sheet through the Weichselian. *Quaternary Science Reviews* 20: 591-625.
- Bratlund, B. (1990). Rentierjagd im Spätglazial. Eine Untersuchung der Jagdfrakturen an Rentierknochen von Meiendorf und Stellmoor, Kreis Stormarn. *Offa* 47: 7-34.
- Bratlund, B. (1996a). Hunting strategies in the Lateglacial of northern Europe: a survey of the faunal evidence. *Journal of World Prehistory* 10: 1-48.
- Bratlund, B. (1996b). Archaeozoological comments on final Palaeolithic frontiers in South Scandinavia. In: L. Larsson (Ed.) *The earliest settlement of Scandinavia and its relationship with neighbouring areas*. Acta Archaeologica Lundensia Series IN 8° 24. Almqvist & Wiksell International, Stockholm, 23-33.
- Bratlund, B. (2002). The faunal remains of Wilczyce. In: B. V. Erikson & B. Bratlund (Eds.) *Recent studies in the Final Palaeolithic of the European plain*. Proceedings of a U. I. S. P. P. Symposium, Stockholm, 14.-17. October 1999, Jutland Archaeological Society 39. Århus University Press, Århus, 101-110.
- Bridault, A. & Bemilli, C. (1999). La chasse et le traitement des animaux. In: M. Julien. & J.-L. Rieu (Eds.) *Occupations du Paléolithique supérieur dans le Sud-Est du Bassin parisien*. Documents d'Archéologie Française 78. Éditions de la Maison des Sciences de l'Homme, Paris, 50-64.
- Bridault, A., Bignon, O. & Bemilli, C. (2003). L'exploitation du cheval à la fin du Tardiglaciaire dans le Bassin Parisien. In: S. Costamagno & V. Laroulandie (Eds.) *Mode de vie au Magdalénien: Apports de l'archéozoologie*. Actes du XIVème Congrès U.I.S.P.P. Université de Liège, Belgique, 2-8 septembre 2001, Colloque 6.4. BAR International Series 1144. Archaeopress, Oxford, 33-45.
- Burdukiewicz, J. M. (1981). The flint technology of the Hamburgian Culture (Olbrachcice, S.W. Poland). In: F. H. G. Engelen (Ed.) *3rd International Symposium on Flint*. Maastricht 1979. Staringa 6. Nederlandse Geologische Vereniging, Sittard, 67-70.
- Burdukiewicz, J. M. (1986). *The Late Pleistocene shouldered point assemblages in Western Europe*. E. J. Brill, Leiden.
- Burdukiewicz, J. M. (1987). Zum Forschungsstand der Hamburger Kultur. *Jahrbuch des Römisch-Germanischen Zentralmuseums Mainz* 34, 1: 143-167.
- Burdukiewicz, J. M. (1989). Le Hambourgien: origine, évolution dans un contexte stratigraphique, paléoclimatique et paléogéographique. *L'Anthropologie* 93: 189-218.
- Burdukiewicz, J. M. (1999). Concerning chronology of the Hamburgian Culture. In: M. Kobusiewicz. & J. K. Kozłowski (Eds.) *Post-Pleniglacial re-colonisation of the Great European Lowland*. Folia Quaternaria 70. Polska Akademia Umiejętności, Kraków, 127-146.
- Campbell, J. B. (1977). *The Upper Palaeolithic of Britain. A study of man and nature in the Late Ice Age*. Clarendon Press, Oxford.
- Cattelain, P. (1987). Hunting during the Upper Paleolithic: bow, spearthrower, or both? In: H. Knecht (Ed.) *Projectile technology*. Plenum Press, New York, 213-240.
- Charles, R. (1996). Back into the north: the radiocarbon evidence for human recolonisation of the North-Western Ardennes after the Last Glacial Maximum. *Proceedings of the Prehistoric Society* 62: 1-17.
- Clark, C. D., Evans, D. J. A., Khatwa, A., Bradwell, T., Jordan, C. J., Marsh, S. H., Mitchell, W. A. & Bateman, M. D. (2004). Map and GIS database of glacial landforms and features related to the last British ice sheet. *Boreas* 33, 359-375.
- Clausen, I. (1998a). Neue Untersuchungen an späteiszeitlichen Fundplätzen der Hamburger Kultur bei Ahrenshöft, Kr. Nordfriesland. Ein Vorbericht. *Archäologische Nachrichten aus Schleswig-Holstein* 8: 8-49.
- Clausen, I. (1998b). Späteiszeitliche Havelte-Gruppe. *Archäologie in Deutschland* 1998 (2): 54-55.
- Feustel, R. (1979). Le Magdalénien final en Thuringe (R.D.A.). In: D. de Sonneville-Bordes (Ed.) *La fin des temps glaciaires en*

- Europe: Chronostratigraphie et écologie des cultures du paléolithique final. Talence, 24-28 mai 1977. Colloques Internationaux C.N.R.S. 271. Éditions du C.N.R.S., Paris, 877-888.
- Fischer, A. (1996). At the border of human habitat. The late Palaeolithic and early Mesolithic in Scandinavia. In: L. Larsson (Ed.) *The earliest settlement of Scandinavia and its relationship with neighbouring areas*. Acta Archaeologica Lundensia Series IN 8° 24. Almqvist & Wiksell International, Stockholm, 157-176.
- Fischer, A., Hansen, P. V. & Rasmussen, P. (1984). Macro and micro wear traces on lithic projectile points. Experimental results and prehistoric examples. *Journal of Danish Archaeology* 3: 19-46.
- Fischer, A. & Tauber, H. (1986). New <sup>14</sup>C-datings of the late Palaeolithic cultures from northwestern Europe. *Journal of Danish Archaeology* 5: 7-13.
- Geel, B. van, Coope, G. R. & Hammen, T. van der (1989). Palaeoecology and stratigraphy of the Lateglacial type section at Usselo (The Netherlands). *Review of Palaeobotany and Palynology* 60: 25-129.
- Ginter, B., Połtowicz, M., Pawlikowski, M., Skiba, S., Trąbska, J., Wacnik, A., Winiarska-Kabacińska, M. & Wojtal, P. (2005). Dzierżysław 35 - ein neuer Fundplatz des Magdalénien in Oberschlesien. *Archäologisches Korrespondenzblatt* 35: 431-446.
- Grønnow, B. (1987). Meiendorf and Stellmoor revisited. An analysis of Late Palaeolithic reindeer exploitation. *Acta Archaeologica* 56: 131-166.
- Hammarlund, D. & Lemdahl, G. (1994). A Late Weichselian stable isotope stratigraphy compared with biostratigraphical data: a case study from southern Sweden. *Journal of Quaternary Science* 9: 13-31.
- Hartz, S. (1987). Neue spätpaläolithische Fundplätze bei Ahrenshöft, Kreis Nordfriesland. *Offa* 44: 5-52.
- Hedges, R. E. M., Housley, R. A., Bronk, C. R. & Klinken, G. J. van (1992). Radiocarbon dates from the Oxford AMS system: Archaeometry datelist 15. *Archaeometry* 34: 337-357.
- Hedges, R. E. M., Pettitt, P. B., Bronk Ramsey, C. & Klinken, G. J. van (1998). Radiocarbon dates from the Oxford AMS system: Archaeometry datelist 25. *Archaeometry* 40: 227-239.
- Higham, T. F. G., Jacobi, R. M. & Bronk Ramsey, C. (2006). AMS radiocarbon dating of ancient bone using ultrafiltration. *Radiocarbon* 48: 179-195.
- Hiller, A., Tinapp, C., Grootes, P. M. & Nadeau, M.-J. (2003). Ungewöhnliche Probleme bei der <sup>14</sup>C-Datierung organischer Komponenten und Fraktionen fluviatiler Sedimente aus der Aue der Weißen Elster bei Leipzig. *Eiszeitalter und Gegenwart* 52: 4-12.
- Hoek, W. Z. (1997). Late-glacial and early Holocene climatic events and chronology of vegetation development in the Netherlands. *Vegetation History and Archaeobotany* 6: 197-213.
- Holm, J. (1993). Settlements of the Hamburgian and Federmesser cultures at Slotseng, South Jutland. *Journal of Danish Archaeology* 10: 7-19.
- Holm, J. (1996). The earliest settlement of Denmark. In: L. Larsson (Ed.) *The earliest settlement of Scandinavia and its relationship with neighbouring areas*. Acta Archaeologica Lundensia Series IN 8° 24. Almqvist & Wiksell International, Stockholm, 43-73.
- Holm, J. (2003). Rentierjäger im Norden. *Archäologie in Deutschland* 2003 (3): 54-56.
- Holm, J. & Rieck, F. (1992). Istidsjaegere ved Jelsøerne. Hamburgkulturen i Danmark. Skrifter fra Museumsrådet for Sønderjyllands Amt 5. Haderslev Museum, Haderslev.
- Housley, R. A., Gamble, C. S., Street, M. & Pettitt, P. (1997). Radiocarbon evidence for the Lateglacial human recolonisation of northern Europe. *Proceedings of the Prehistoric Society* 63: 25-54.
- Ising, J. (1998). Late Weichselian pollen stratigraphy, clay-varve chronology, radiocarbon chronology and palaeomagnetic secular variations in Farslycke, central Blekinge, south Sweden. *Geologiska Föreningens i Stockholm Förhandlingar* 120: 321-332.
- Ivy-Ochs, S., Kerschner, H., Kubik, P. W. & Schlüchter, C. (2006). Glacier response in the European Alps to Heinrich Event 1 cooling: the Gschnitz stadial. *Journal of Quaternary Science* 21: 115-130.
- Johansen, L. & Stapert, D. (2004). *Oldeholtwolde. A Hamburgian family encampment around a hearth*. A. A. Balkema Publishers, Lisse.
- Kabaciński, J., Bratlund, B., Kubiak, L., Makowiecki, D., Schild, R. & Tobolski, K. (1999). The Hamburgian settlement at Mirkowice: recent results and research perspectives. In: M. Kobusiewicz & J. K. Kozłowski (Eds.) *Post-Pleniglacial re-colonisation of the Great European Lowland*. Folia Quaternaria 70. Polska Akademia Umiejętności, Kraków, 211-238.
- Kabaciński, J. & Schild, R. (2005). The Hamburgian site at Mirkowice: a chronological framework. *Fontes Archaeologici Posnanienses* 41: 15-18.
- Kaiser, K. & Clausen, I. (2005). Palaeopedology and stratigraphy of the late palaeolithic Alt Duvenstedt site, Schleswig-Holstein (Northwest Germany). *Archäologisches Korrespondenzblatt* 35: 447-466.
- Kanwiszer, A. & Trzeciak, P. (1984). Lodz Radiocarbon Dates I. *Radiocarbon* 26: 111-126.
- Kegler, J. (2002). Die federmesserzeitliche Fundschicht des paläolithischen Siedlungsplatzes Andernach-Martinsberg, Grabung 1994-1996. *Archäologisches Korrespondenzblatt* 32: 501-516.
- Klerk, P. de (2004). Confusing concepts in Lateglacial stratigraphy and geochronology: origin, consequences, conclusions (with special emphasis on the type locality Bøllingsø). *Review of Palaeobotany and Palynology* 129: 265-298.
- Kobusiewicz, M. (1999). The Final Pleistocene recolonisation of the northwestern Polish plain. In: M. Kobusiewicz & J. K. Kozłowski (Eds.) *Post-Pleniglacial re-colonisation of the Great European Lowland*. Folia Quaternaria 70. Polska Akademia Umiejętności, Kraków, 197-210.
- Kolstrup, E. & Buchardt, B. (1982). A pollen analytical investigation supported by an <sup>18</sup>O-record of a Lateglacial lake deposit at Grænge (Denmark). *Review of Palaeobotany and Palynology* 36: 205-230.
- Kozłowski, S. K., Sachse-Kozłowska, E., Marshack, A., Madeyska, T., Kierdorf, H., Lasota-Moskalewska, A., Jakubowski, G., Winiarska-Kabacińska, M., Kapica, Z. & Wierciński, A. (1995). Maszycka Cave. A Magdalenian site in southern Poland. *Jahrbuch des Römisch-Germanischen Zentralmuseums Mainz* 40: 115-252.
- Lanting, J., Niekus, M. & Stapert, D. (2002). Dateringen aan gecremeerd bot uit het Paleolithicum en Vroeg-Mesolithicum: een overzicht van de stand van zaken. *Paleo-Aktueel* 13: 30-36.
- Lanting, J. N. & Plicht, J. van der (1996). De <sup>14</sup>C-chronologie van de Nederlandse Pre-en Protohistorie I.: Laat-Palaeolithicum. *Palaeohistoria* 37/38: 71-125.
- Litt, T. & Stebich, M. (1999). Bio- and chronostratigraphy of the lateglacial in the Eifel region, Germany. *Quaternary International* 61: 5-16.
- Litt, T., Brauer, A., Goslar, T., Merkt, J., Bałaga, K., Müller, H., Ralska-Jasiewiczowa, M., Stebich, M. & Negendank, J. F. W. (2001). Correlation and synchronisation of Lateglacial continental sequences in northern central Europe based on annually laminated lacustrine sediments. *Quaternary Science Reviews* 20: 1233-1249.
- Lundqvist, J. & Wohlfarth, B. (2001). Timing and east-west correlation of south Swedish ice marginal lines during the Late Weichselian. *Quaternary Science Reviews* 20: 1127-1148.

- Madsen, B. (1996). Late Palaeolithic cultures of South Scandinavia - tools, traditions and technology. In: L. Larsson (Ed.) *The earliest settlement of Scandinavia and its relationship with neighbouring areas*. Acta Archaeologica Lundensia IN 8° 24. Almqvist & Wiksell International, Stockholm, 61-73.
- Merkt, J. & Müller, H. (1999). Varve chronology and palynology of the Lateglacial in Northwest Germany from lacustrine sediments of Hämelsee in Lower Saxony. *Quaternary International* 61: 41-59.
- Mortensen, A. K., Bigler, M., Grönvold, K., Steffensen, J. P. & Johnsen, S. J. (2005). Volcanic ash layers from the Last Glacial Termination in the NGRIP ice core. *Journal of Quaternary Science* 20: 209-219.
- Münnich, K. O. (1957). Heidelberg Natural Radiocarbon Measurements I. *Science* 126: 194-199.
- Niekus, M. J. L. T. (2006). A geographically referenced <sup>14</sup>C database for the Mesolithic and the early phase of the Swifterbant culture in the northern Netherlands. *Palaeohistoria* 47/48: 41-99.
- Pettitt, P. B., Davies, W., Gamble, C. S. & Richards, M. B. (2003). Palaeolithic radiocarbon chronology: quantifying our confidence beyond two half-lives. *Journal of Archaeological Science* 30: 1685-1693.
- Petersen, P. V. & Johansen, L. (1993). Sølbjerg I – An Ahrensburgian site on a reindeer migration route through eastern Denmark. *Journal of Danish Archeology* 10: 20-37.
- Rasmussen, S. O., Andersen, K. K., Svensson, A. M., Steffensen, J. P., Vinther, B. M., Clausen, H. B., Siggaard-Andersen, M.-L., Johnsen, S. J., Larsen, L. B., Dahl-Jensen, D., Bigler, M., Röthlisberger, R., Fischer, H., Goto-Azuma, K., Hansson, M. E. & Ruth, U. (2006). A new Greenland ice core chronology for the last glacial termination. *Journal of Geophysical Research* 111: D6, D06102. DOI:10.1029/2005JD006079.
- Rubin, M. & Suess, H. E. (1955). U.S. Geological Survey Radiocarbon Dates II. *Science* 121: 481-488.
- Rubin, M. & Suess, H. E. (1956). U.S. Geological Survey Radiocarbon Dates III. *Science* 123: 442-448.
- Rust, A. (1937). *Das altsteinzeitliche Rentierjägerlager Meindorf*. Karl Wachholtz Verlag, Neumünster.
- Rust, A. (1943). *Die alt- und mittelsteinzeitlichen Funde von Stellmoor*. Karl Wachholtz Verlag, Neumünster.
- Rust, A. (1958). *Die jungpaläolithischen Zeltanlagen von Ahrensburg*. Offa-Bücher 15. Karl Wachholtz Verlag, Neumünster.
- Schild, R. & Królik, H. (1981). Rydno. A Final Palaeolithic ochre mining complex. *Przegląd Archeologiczny* 29: 53-100.
- Schwabedissen, H. (1937). Die Hamburger Stufe im nordwestlichen Deutschland. *Offa* 2: 1-30.
- Stapert, D. (1982). A site of the Hamburg tradition with a constructed hearth near Oldeholtwolde (Province of Friesland, the Netherlands); first report. *Palaeohistoria* 24: 53-89.
- Stapert, D. (1985). A small Creswellian site at Emmerhout (province of Drenthe, the Netherlands). *Palaeohistoria* 27: 1-65.
- Stapert, D. (1986). Two findspots of the Hamburgian tradition in the Netherlands dating from the Early Dryas Stadial: stratigraphy. *Meded. Werkgr. Tert. Kwart. Geol. (Contributions to Tertiary and Quaternary Geology)* 23: 21-41.
- Street, M., Jöris, O., Sensburg, M., Gelhausen, F., Grimm, S., Niven, L., Turner, E., Moseler, F. & Wenzel, S. (2006). Magdalenian and Federmessergruppen settlement in the Neuwied Basin (Central Rhineland, Germany). *Bulletin de la Société Préhistorique Française* 103: 753-780.
- Suess, H. E. (1954). U.S. Geological Survey Radiocarbon Dates I. *Science* 120: 467-473.
- Svensson, A., Andersen, K. K., Bigler, M., Clausen, H. B., Dahl-Jensen, D., Davies, S. M., Johnsen, S. J., Muscheler, R., Rasmussen, S. O., Röthlisberger, R., Steffensen, J. P. & Vinther, B. M. (2006). The Greenland Ice Core Chronology 2005, 15-42 ka. Part 2: Comparison to other records. *Quaternary Science Reviews* 25: 3258-3267.
- Terberger, T. (1996). The early settlement of Northeast Germany (Mecklenburg-Vorpommern). In: L. Larsson (Ed.) *The earliest settlement of Scandinavia and its relationship with neighbouring areas*. Acta Archaeologica Lundensia Series IN 8° 24. Almqvist & Wiksell International, Stockholm, 111-122.
- Terberger, T. (2006). From the first humans to the Mesolithic hunters in the northern German lowlands. Current results trends. In: K. M. Hansen & K. B. Pedersen (Eds.) *Across the Western Baltic*. Proceedings of the archaeological conference "The Prehistory and Early Medieval Period in the Western Baltic" at Vordingborg, South Zealand, Denmark, March 27<sup>th</sup>-29<sup>th</sup> 2003. Sydsjællands Museum, Vordingborg, 23-56.
- Terberger, T., Klerk, P. de, Helbig, H., Kaiser, K. & Kühn, P. (2004). Late Weichselian landscape development and human settlement in Mecklenburg-Vorpommern (NE Germany). *Eiszeitler und Gegenwart* 54: 138-175.
- Tromnau, G. (1975). *Neue Ausgrabungen im Ahrensburger Tunneltal. Ein Beitrag zur Erforschung des Jungpaläolithikums im nordwesteuropäischen Flachland*. Offa-Bücher 33. Karl Wachholtz Verlag, Neumünster.
- Usinger, H. (1985). Pollenstratigraphische, vegetations- und klimageschichtliche Gliederung des "Bölling-Alleröd-Komplexes" in Schleswig-Holstein und ihre Bedeutung für die Spätglazial-Stratigraphie in benachbarten Gebieten. *Flora* 177: 1-43.
- Usinger, H. (1998). Pollenanalytische Datierung spätpaläolithischer Fundschichten bei Ahrenshöft, Kr. Nordfriesland. *Archäologische Nachrichten aus Schleswig-Holstein* 8: 50-73.
- Valentin, B. (2007). *De l'Oise à la Vienne, en passant par le Jourdain. Jalons pour une paléohistoire des derniers chasseurs*. Thèse d'Habilitation, Université Paris I, Paris.
- Valentin, B. & Pigeot, N. (2000). Eléments pour une chronologie des occupations magdaléniennes dans le Bassin Parisien. In: B. Valentin, P. Bodu & M. Christensen (Eds.) *L'Europe centrale et septentrionale au Tardiglaciaire*. Actes de la Table-ronde internationale de Nemours 14-15-16 mai 1997. Mémoires du Musée de Préhistoire d'Ile-de-France 7. Edition de l'Association pour la promotion de la Recherche Archéologique en Ile-de-France (A. P. R. A. I. F.), Nemours, 129-138.
- Valoch, K. (2003). Das Magdalénien in Mähren. 130 Jahre Forschung. *Jahrbuch des Römisch-Germanischen Zentralmuseums Mainz* 48: 103-159 & Taf. 1-13.
- Vinther, B. M., Clausen, H. B., Johnsen, S. J., Rasmussen, S. O., Andersen, K. K., Buchardt, S. L., Dahl-Jensen, D., Seierstad, I. K., Siggaard-Andersen, M.-L., Steffensen, J. P., Svensson, A., Olsen, J. & Heinemeier, J. (2006). A synchronized dating of three Greenland ice cores throughout the Holocene. *Journal of Geophysical research* 111: D6, D06102. DOI:10.1029/2005JD006921.
- Weaver, A. J., Saenko, O. A., Clark, P. U. & Mitrovica, J. X. (2003). Meltwater Pulse 1A from Antarctica as a trigger of the Bölling-Alleröd warm interval. *Science* 299: 1709-1713.
- Weninger, B. & Jöris, O. (2004). Glacial Radiocarbon age calibration: The CalPal Program. In: T. Higham, C. Bronk Ramsey & C. Owen (Eds.) *Radiocarbon and archaeology*. Conference proceedings of the Fourth international Symposium. St. Catharine's College, Oxford, 9-14 April 2002. Oxford University school of Archaeology Monograph 62. Oxbow Books, Oxford, 9-15.
- Weninger, B. & Jöris, O. (in press). Towards an absolute chronology at the Middle to Upper Palaeolithic transition in western Eurasia: a new Greenland<sub>Hulu</sub> time-scale based on U/Th ages. *Journal of Human Evolution*.
- Weninger, B., Jöris, O. & Danzeglocke, U. (2007). Cologne Radiocarbon Calibration & Palaeoclimate Research Package. <http://www.calpal.de>, accessed 2007-06-04

Wohlfarth, B., Skog, G., Possnert, G. & Holmqvist, B. (1998). Pitfalls in the AMS radiocarbon-dating of terrestrial macrofossils. *Journal of Quaternary Science* 13: 137-146.

Zoller, D. (1963). Vorläufiger Bericht über eine Rentierjägerstation der Hamburger Stufe bei Querenstede, Kr. Ammerland. *Die Kunde* N. F. 14: 17-25.